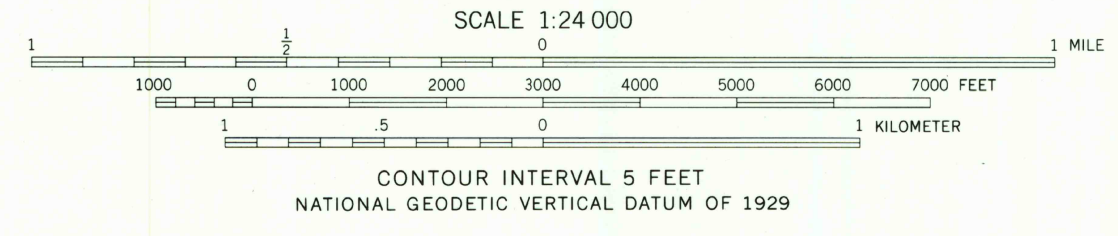
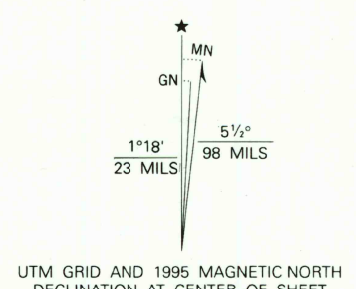


Produced by the United States Geological Survey
Control by USGS and NOS/NOAA
Compiled from aerial photographs taken 1946 and 1947. Revised from aerial photographs taken 1991 and other sources. Field checked 1992. Map edited 1995.
North American Datum of 1927 (NAD 27). Projection and 10000-foot ticks: Texas Coordinate System, south central zone (Lambert Conformal Conic).
Blue 1000-meter Universal Transverse Mercator ticks, zone 14.
North American Datum of 1983 (NAD 83) is shown by dashed corner ticks. The values of the shift between NAD 27 and NAD 83 for 7.5-minute intersections are obtainable from National Geodetic Survey NADCON software.
Fine red dashed lines indicate selected fence and field lines where generally visible on aerial photographs.




ROAD CLASSIFICATION

Primary highway, hard surface	Light-duty road, hard or improved surface
Secondary highway, hard surface	Unimproved road
Interstate Route	U. S. Route
	State Route

THIS MAP COMPLIES WITH NATIONAL MAP ACCURACY STANDARDS
FOR SALE BY U. S. GEOLOGICAL SURVEY, DENVER, COLORADO 80225, OR RESTON, VIRGINIA 22092
A FOLDER DESCRIBING TOPOGRAPHIC MAPS AND SYMBOLS IS AVAILABLE ON REQUEST

2896-434



FRANCITAS NE, TX
28096-H3-TF-024
1995
DMA 6741 IV NE-SERIES V882

