





Area covered by dashed light-blue pattern are subject to controlled inundation




**ROAD CLASSIFICATION**

Primary highway, hard surface _____	Light-duty road, hard or improved surface _____
Secondary highway, hard surface _____	Unimproved road _____

 Interstate Route

 U. S. Route

 State Route

USGS  
HISTORICAL FILE  
TOPOGRAPHIC DIVISION

GILLIS RANCH, TEX.  
N2937.5—W10100/7.5  
1972

AMS 5743 II NE-SERIES V882