

Mapped, edited, and published by the Geological Survey  
Control by USGS and NOS/NOAA

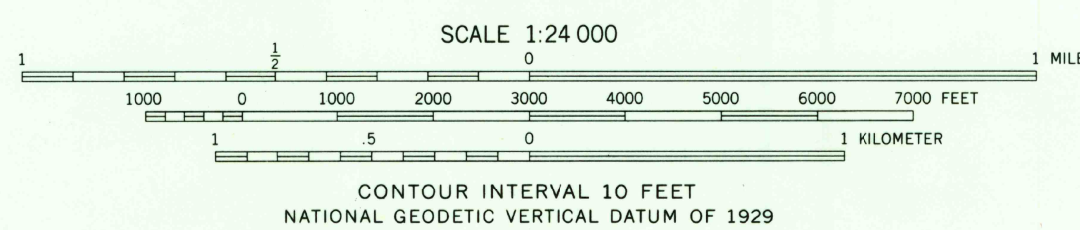
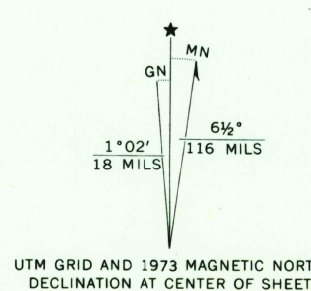
Topography by photogrammetric methods from aerial  
photographs taken 1971. Field checked 1973

Projection: Texas coordinate system, north central  
(Lambert conformal conic)

10,000-foot grid ticks based on Texas coordinate  
system, north central and central zones

1000-meter Universal Transverse Mercator grid ticks,  
zone 15, shown in blue. 1927 North American datum

Fine red dashed lines indicate selected fence lines






THIS MAP COMPLIES WITH NATIONAL MAP ACCURACY STANDARDS  
FOR SALE BY U. S. GEOLOGICAL SURVEY, DENVER, COLORADO 80225, OR RESTON, VIRGINIA 22092  
A FOLDER DESCRIBING TOPOGRAPHIC MAPS AND SYMBOLS IS AVAILABLE ON REQUEST



QUADRANGLE LOCATION

**ROAD CLASSIFICATION**

Primary highway, hard surface		Light-duty road, hard or improved surface	
Secondary highway, hard surface		Unimproved road	

 Interstate Route     U. S. Route     State Route

USGS  
Historical File  
Topographic Division

GUM SPRINGS, TEX  
SW/4 HENDERSON 15' QUADRANGLE  
N3200—W9452.5/7.5

1973

AMS 7048 III SW—SERIES V882

OCT 26 1977

2850