

Mapped, edited, and published by the Geological Survey

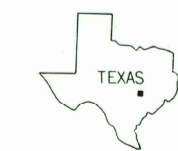
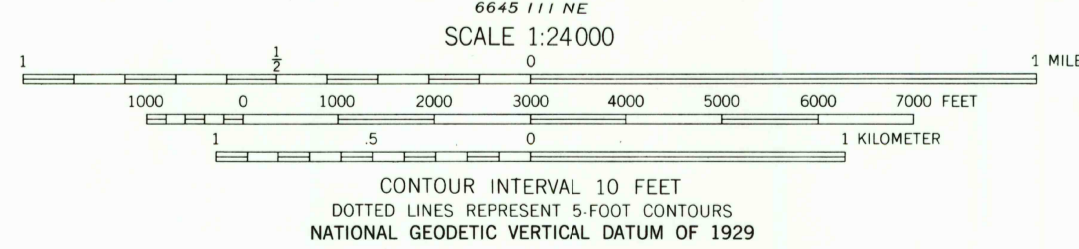
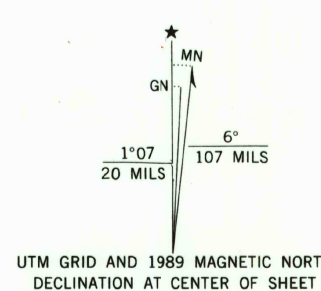
Control by USGS and USC&GS  
Topography by photogrammetric methods from aerial photographs taken 1958. Field checked 1961

Polyconic projection. 1927 North American datum  
10,000-foot grid based on Texas coordinate system, central zone  
1000-meter Universal Transverse Mercator grid ticks, zone 14, shown in blue


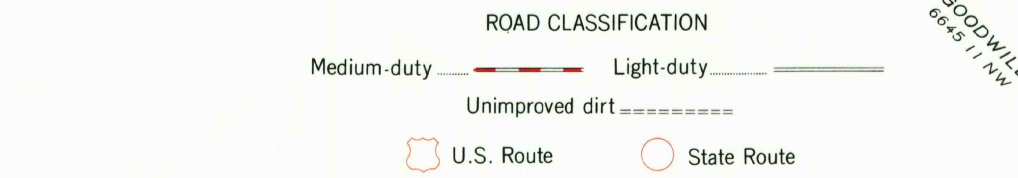
Fine red dashed lines indicate selected fence lines

To place on the predicted North American Datum 1983  
move the projection lines 17 meters south and  
26 meters east as shown by dashed corner ticks

Revisions shown in purple and woodland compiled from aerial photographs taken 1981 and other sources. This information not field checked. Map edited 1989



QUADRANGLE LOCATION



THIS MAP COMPLIES WITH NATIONAL MAP ACCURACY STANDARDS  
FOR SALE BY U. S. GEOLOGICAL SURVEY, DENVER, COLORADO 80225 OR RESTON, VIRGINIA 22092  
A FOLDER DESCRIBING TOPOGRAPHIC MAPS AND SYMBOLS IS AVAILABLE ON REQUEST

3096-331

HANOVER, TEX.  
30096-67-TF-024

1961  
PHOTOREVISED 1989  
DMA 6645 IV SE-SERIES V882