
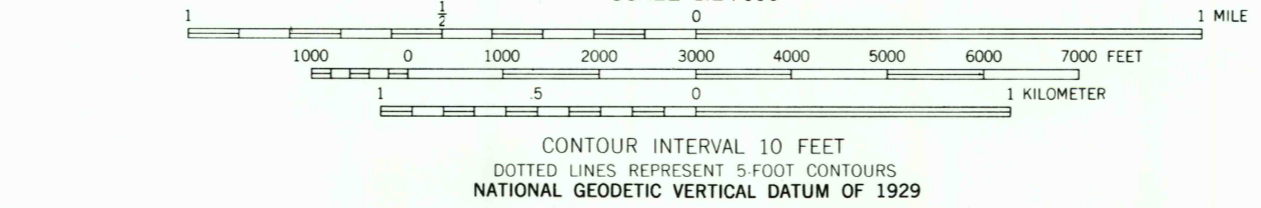
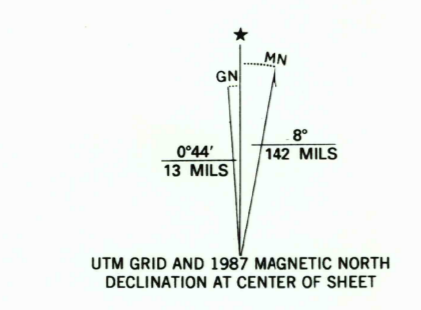


Mapped, edited, and published by the Geological Survey
Control by USGS and USC&GS
Topography by photogrammetric methods from aerial
photographs taken 1962. Field checked 1963
Polyconic projection 1927 North American datum
10,000-foot grids based on Texas coordinate system, central
and south central zones
1000-meter Universal Transverse Mercator grid ticks,
zone 14, shown in blue
To place on the predicted North American Datum 1983,
move the projection lines 16 meters south and
34 meters east as shown by dashed corner ticks
Revisions shown in purple compiled from aerial photographs taken 1984 and
other sources. This information not field checked. Map edited 1987



ROAD CLASSIFICATION
Light duty ————
Unimproved dirt - - - - -
HARRISON RANCH, TEX.
30100-C4-TF-024
1963
PHOTOREVISED 1987
DMA 5944 IV SW-SERIES V882

THIS MAP COMPLIES WITH NATIONAL MAP ACCURACY STANDARDS
FOR SALE BY U. S. GEOLOGICAL SURVEY, DENVER, COLORADO 80225, OR RESTON, VIRGINIA 22092
A FOLDER DESCRIBING TOPOGRAPHIC MAPS AND SYMBOLS IS AVAILABLE ON REQUEST