

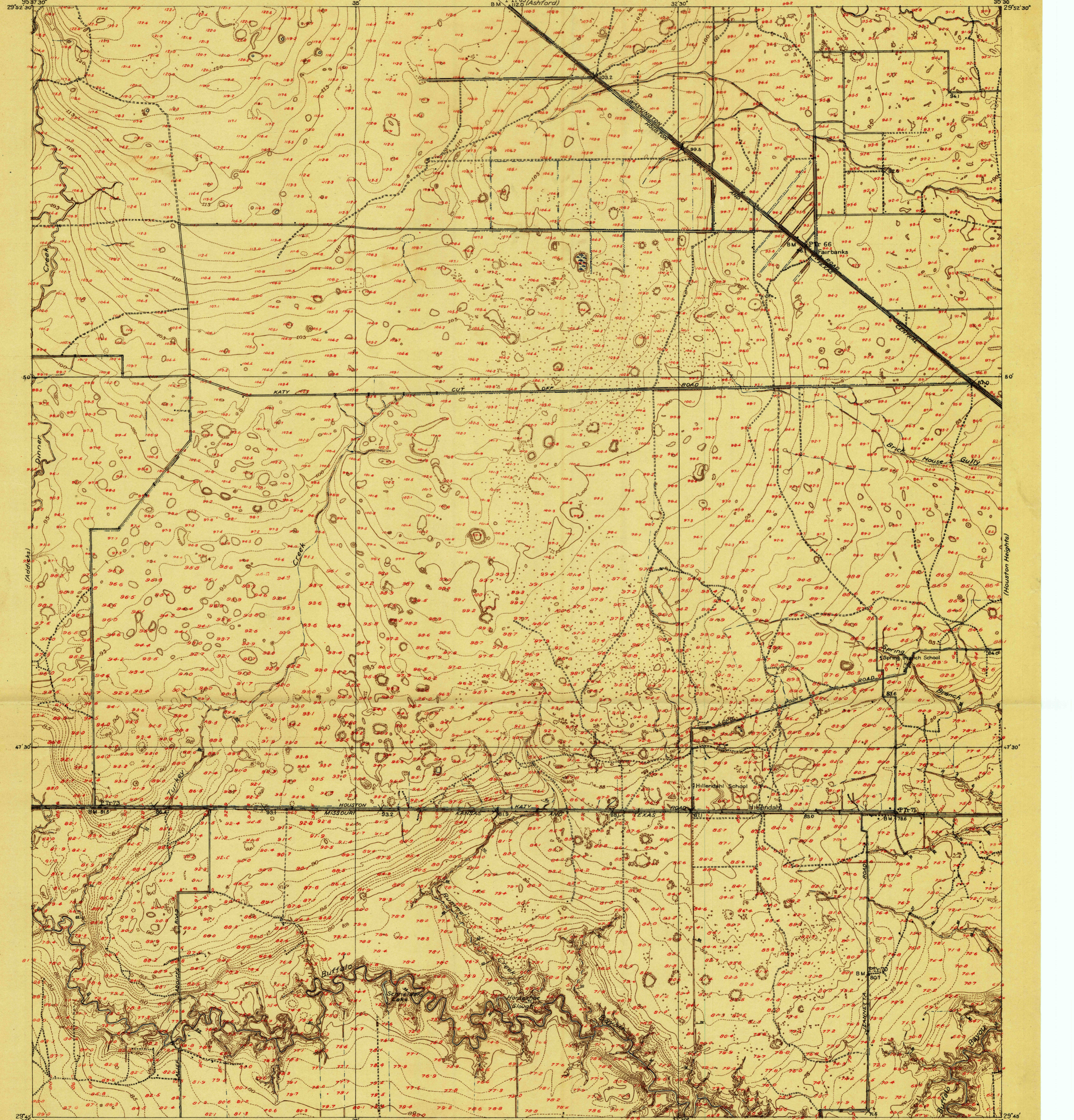
# TOPOGRAPHY

HARRIS COUNTY, TEXAS  
W. H. WARD, COUNTY JUDGE  
W. H. LLOYD, J. A. SMITH, W. H. KISER, D. BARKER  
COUNTY COMMISSIONERS


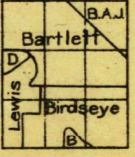
INSPECTION FILES  
TOPOGRAPHY.

TEXAS  
HILLEDAHL QUADRANGLE

DEPARTMENT OF THE INTERIOR  
FRANKLIN K. LANE, SECRETARY  
U. S. GEOLOGICAL SURVEY  
GEORGE OTIS SMITH, DIRECTOR



R. B. Marshall, Chief Geographer  
Sledge Tatum, Geographer in charge  
Topography by C. H. Birdseye, E. R. Bartlett  
B. A. Jenkins, W. B. Lewis and F. A. Danforth  
Control by U. S. Coast and Geodetic Survey  
E. L. McNair and R. R. Monbeck  
Surveyed in 1915



Contour interval 1 foot  
Datum is mean sea level

APPROXIMATE MEAN  
DECLINATION 1915

Hillendahl, Texas

Advance sheet.  
Subject to correction.

(Admiral)

(Cypress)

(Madras)

(Cloline)

(Houston Heights)

(Bellair)