

TOPOGRAPHY

HARRIS COUNTY, TEXAS

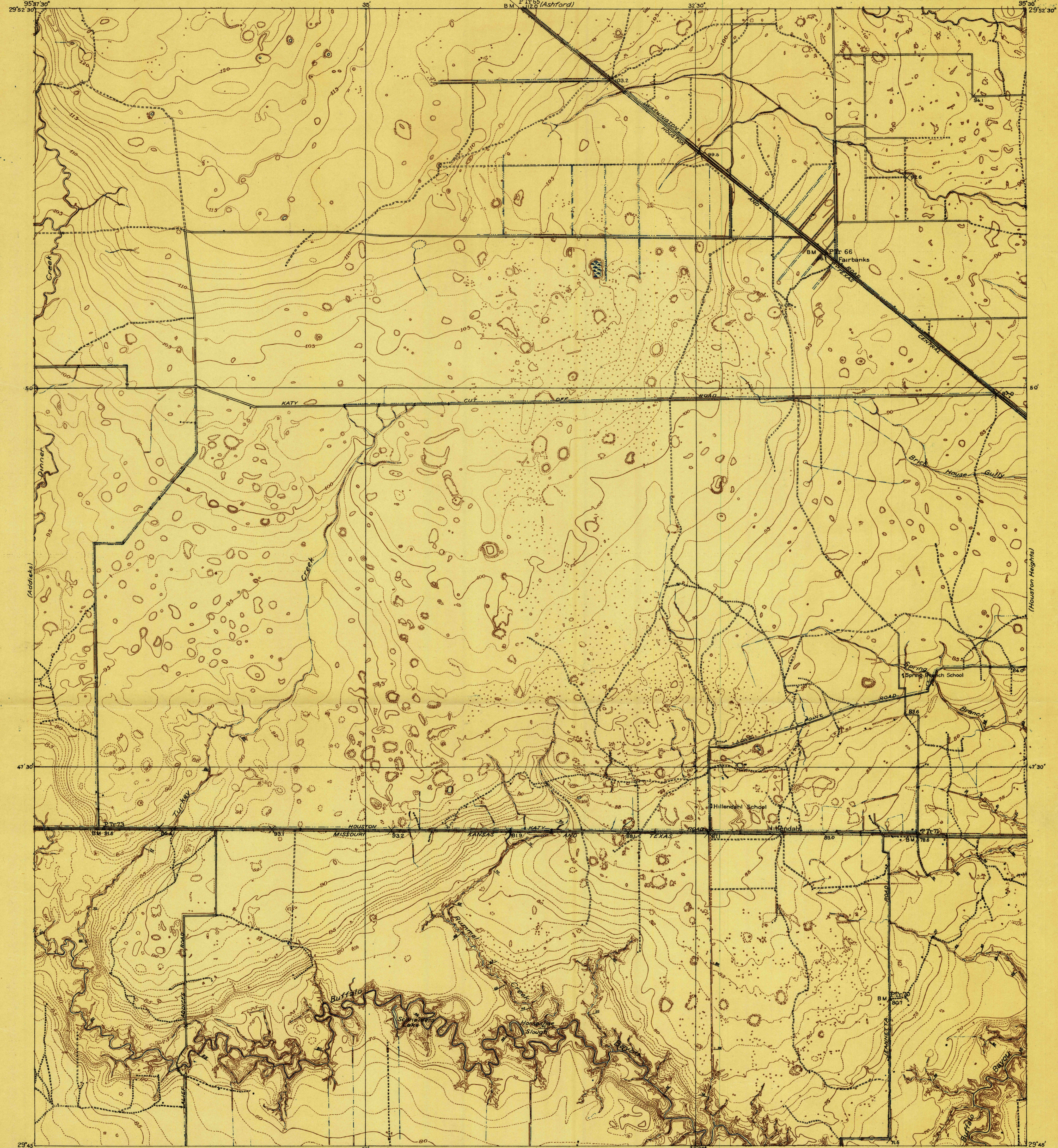
W. H. WARD, COUNTY JUDGE

W. H. LLOYD, J. A. SMITH, W. H. KISER, D. BARKER
COUNTY COMMISSIONERS


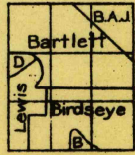
INSPECTION
TOPOGRAPHY
Advance sheet
Subject to correction

DEPARTMENT OF THE INTERIOR
FRANKLIN K. LANE, SECRETARY
U. S. GEOLOGICAL SURVEY
GEORGE OTIS SMITH, DIRECTOR

TEXAS
HARRIS COUNTY
HILLENDAHL QUADRANGLE



R. B. Marshall, Chief Geographer
Sledge Tatum, Geographer in charge
Topography by C. H. Birdseye E. R. Bartlett
B. A. Jenkins W. B. Lewis and F. A. Danforth
Control by U. S. Coast and Geodetic Survey
E. L. McNair and R. R. Monbeck
Surveyed in 1915
SURVEYED IN COOPERATION WITH HARRIS COUNTY, TEXAS



Contour interval 1 foot
Datum is mean sea level

USGS
Historical File
Topographic Division

TRUE NORTH
MAGNETIC NORTH
APPROXIMATE MEAN
DECLINATION 1915

Hillendahl,
Tex.