

Mapped, edited, and published by the Geological Survey
Control by USGS and USC&GS

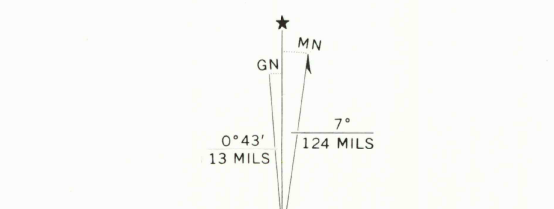
Topography from aerial photographs by A 8 plotter
Aerial photographs taken 1953. Field check 1954

Polyconic projection. 1927 North American datum
10,000-foot grid based on Texas coordinate system, north central zone
1000-meter Universal Transverse Mercator grid ticks, zone 15,
shown in blue

Areas covered by dashed light blue pattern are subject
to controlled inundation

Revisions shown in purple compiled from aerial photographs
taken 1970. This information not field checked

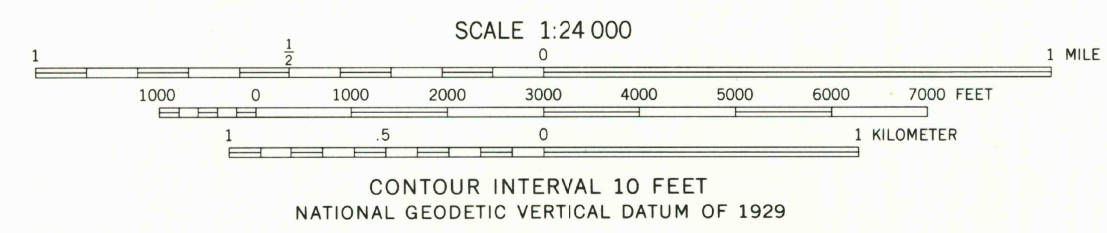
There may be private inholdings within the boundaries
of the National or State reservations shown on this map



UTM GRID AND 1970 MAGNETIC NORTH
DECLINATION AT CENTER OF SHEET

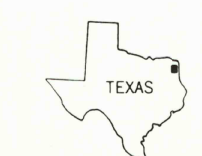
To place on the predicted North American Datum 1983
move the projection lines 9 meters south and
18 meters east as shown by dashed corner ticks

Map photinspected 1975
No major culture or drainage changes observed



SCALE 1:24 000
CONTOUR INTERVAL 10 FEET
NATIONAL GEODETIC VERTICAL DATUM OF 1929

THIS MAP COMPLIES WITH NATIONAL MAP ACCURACY STANDARDS
FOR SALE BY U. S. GEOLOGICAL SURVEY, DENVER, COLORADO 80225, OR RESTON, VIRGINIA 22092
A FOLDER DESCRIBING TOPOGRAPHIC MAPS AND SYMBOLS IS AVAILABLE ON REQUEST



QUADRANGLE LOCATION

3394-134

ROAD CLASSIFICATION

| | |
|------------------|-----------------|
| Heavy-duty | Light-duty |
| Medium-duty | Unimproved dirt |
| Interstate Route | U. S. Route |
| | State Route |

USGS
HISTORICAL FILE
NATIONAL MAPPING DIVISION

HOOKS, TEX.
NE 1/4 NEW BOSTON 15' QUADRANGLE
N3322.5-W9415.7.5

1954
PHOTOREVISED 1970
DMA 7150 IV NE-SERIES V882
PHOTOINSPECTED 1975

SEP 21 1981
1350