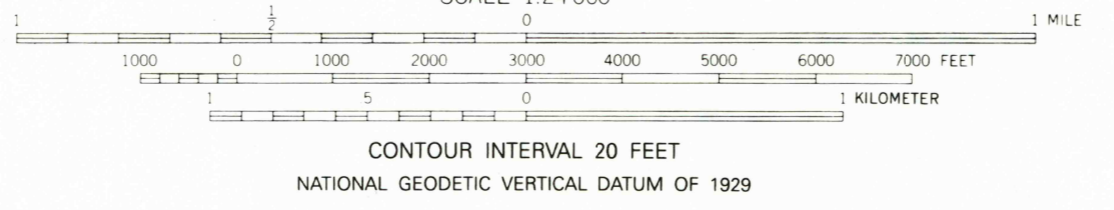
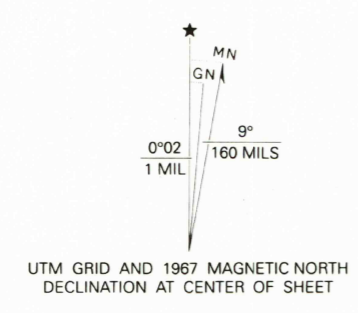



Produced by the United States Geological Survey  
Control by USGS and NOS/NOAA  
Compiled from aerial photographs taken 1966. Field checked 1967  
North American Datum of 1927 (NAD 27). Projection and  
10,000-foot grid ticks: Texas Coordinate System,  
central zone (Lambert Conformal Conic)  
1000-meter Universal Transverse Mercator grid ticks, zone 14,  
shown in blue  
The difference between NAD 27 and North American Datum of  
1983 (NAD 83) for 7.5 minute intersections is given in USGS  
Bulletin 1875. The NAD 83 is shown by dashed corner ticks  
Fine red dashed lines indicate selected fence lines



THIS MAP COMPLIES WITH NATIONAL MAP ACCURACY STANDARDS  
FOR SALE BY U.S. GEOLOGICAL SURVEY  
DENVER, COLORADO 80225, OR RESTON, VIRGINIA 22092  
A FOLDER DESCRIBING TOPOGRAPHIC MAPS AND SYMBOLS IS AVAILABLE ON REQUEST

3098-322



HOUSE MOUNTAIN, TEX.  
30098-E8-TF-024

1967  
DMA 6245 III SW-SERIES V882