

Mapped, edited, and published by the Geological Survey

Control by USGS and USC&GS

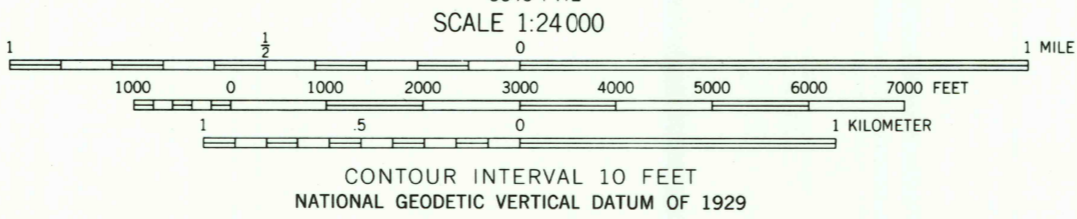
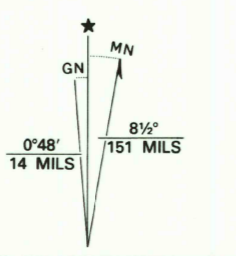
Topography by photogrammetric methods from aerial photographs taken 1971. Field checked 1972

Projection and 10,000-foot grid ticks: Texas coordinate system, central zone (Lambert conformal conic) 1000-meter Universal Transverse Mercator grid ticks, zone 14, shown in blue. 1927 North American Datum

Fine red dashed lines indicate selected fence lines

To place on the predicted North American Datum 1983, move the projection lines 14 meters south and 35 meters east as shown by dashed corner ticks


Revisions shown in purple compiled from aerial photographs taken 1985 and other sources. This information not field checked. Map edited 1987



QUADRANGLE LOCATION
3100-211

ROAD CLASSIFICATION

Primary highway, hard surface	Light-duty road, hard or improved surface
Secondary highway, hard surface	Unimproved road
Interstate Route	U. S. Route
	State Route



HULLDALE, TEX.
31100-A5-TF-024
1972
PHOTOREVISED 1987
DMA 5846 II SE-SERIES V882

THIS MAP COMPLIES WITH NATIONAL MAP ACCURACY STANDARDS
FOR SALE BY U.S. GEOLOGICAL SURVEY, DENVER, COLORADO 80225, OR RESTON, VIRGINIA 22092
A FOLDER DESCRIBING TOPOGRAPHIC MAPS AND SYMBOLS IS AVAILABLE ON REQUEST