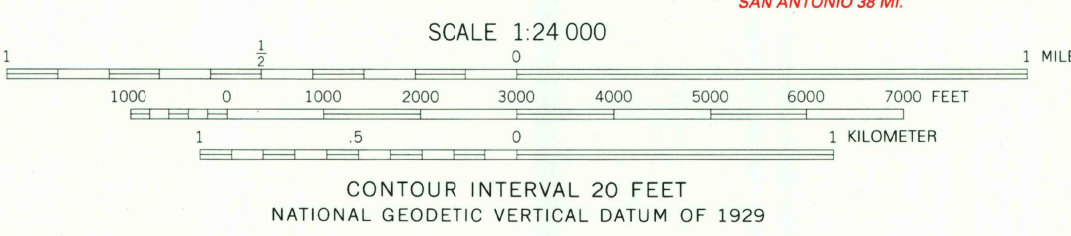
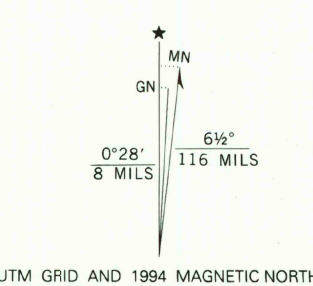



Produced by the United States Geological Survey
Control by USGS, NOS/NOAA and Texas Department of Highways
& Public Transportation
Compiled from aerial photographs taken 1958. Revisions shown
in purple compiled from aerial photographs taken 1986 and
other sources and have been field checked. Map edited 1994
Conflicts may exist between some updated features and previously
mapped contours
North American Datum of 1927 (NAD 27). Projection and
10000-foot ticks - Texas Coordinate System, south central zone
(Lambert Conformal Conic)
Blue 1000-meter Universal Transverse Mercator ticks, zone 14
North American Datum of 1983 (NAD 83) is shown by dashed
corner ticks. The values of the shift between NAD 27 and NAD 83
for 7.5-minute intersections are obtainable from National Geodetic
Survey NADCON software



ROAD CLASSIFICATION

Primary highway, hard surface	Light-duty road, hard or improved surface
Secondary highway, hard surface	Unimproved road
Interstate Route	U. S. Route
State Route	State Route



HUNTER, TEX.
29098-G1-TF-024
1964
REVISED 1994
DMA 6343 1 SE-SERIES V882

THIS MAP COMPLIES WITH NATIONAL MAP ACCURACY STANDARDS
FOR SALE BY U. S. GEOLOGICAL SURVEY, DENVER, COLORADO 80225, OR RESTON, VIRGINIA 22092
A FOLDER DESCRIBING TOPOGRAPHIC MAPS AND SYMBOLS IS AVAILABLE ON REQUEST

2998-441