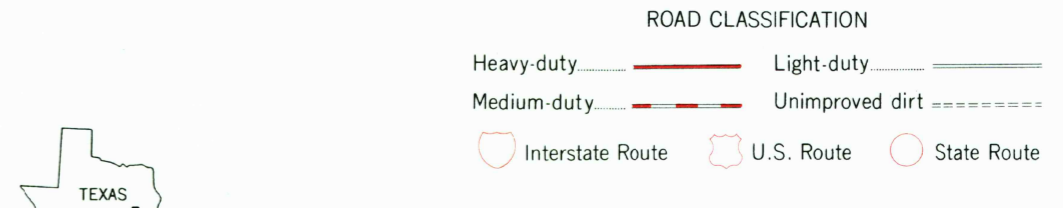
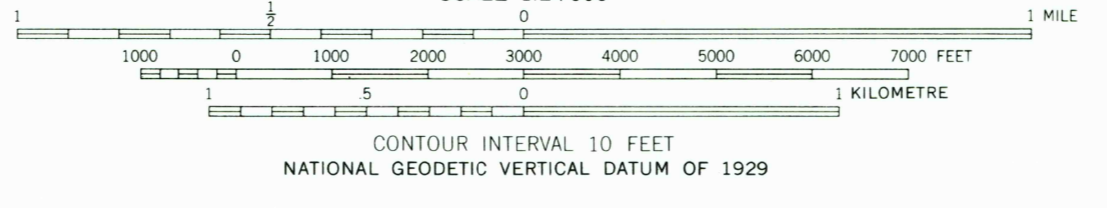
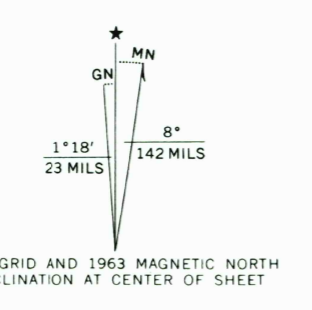


Mapped, edited, and published by the Geological Survey  
Control by USGS and USC&GS  
Topography by photogrammetric methods from aerial photographs taken 1960. Field checked 1963  
Polyconic projection. 1927 North American datum. 10,000-foot grid based on Texas coordinate system, central zone 1000 metre Universal Transverse Mercator grid ticks, zone 15, shown in blue  
Red tint indicates area in which only landmark buildings are shown  
Fine red dashed lines indicate selected fence lines



THIS MAP COMPLIES WITH NATIONAL MAP ACCURACY STANDARDS  
FOR SALE BY U.S. GEOLOGICAL SURVEY, DENVER, COLORADO 80225, OR RESTON, VIRGINIA 22092  
A FOLDER DESCRIBING TOPOGRAPHIC MAPS AND SYMBOLS IS AVAILABLE ON REQUEST

HUNTSVILLE, TEX.  
N3037 5 - W9530 7.5  
1963  
AMS 6845 11 NE-SERIES V882  
USGS  
HISTORICAL FILE  
TOPOGRAPHIC DIVISION

SEP 4 1975  
3100