

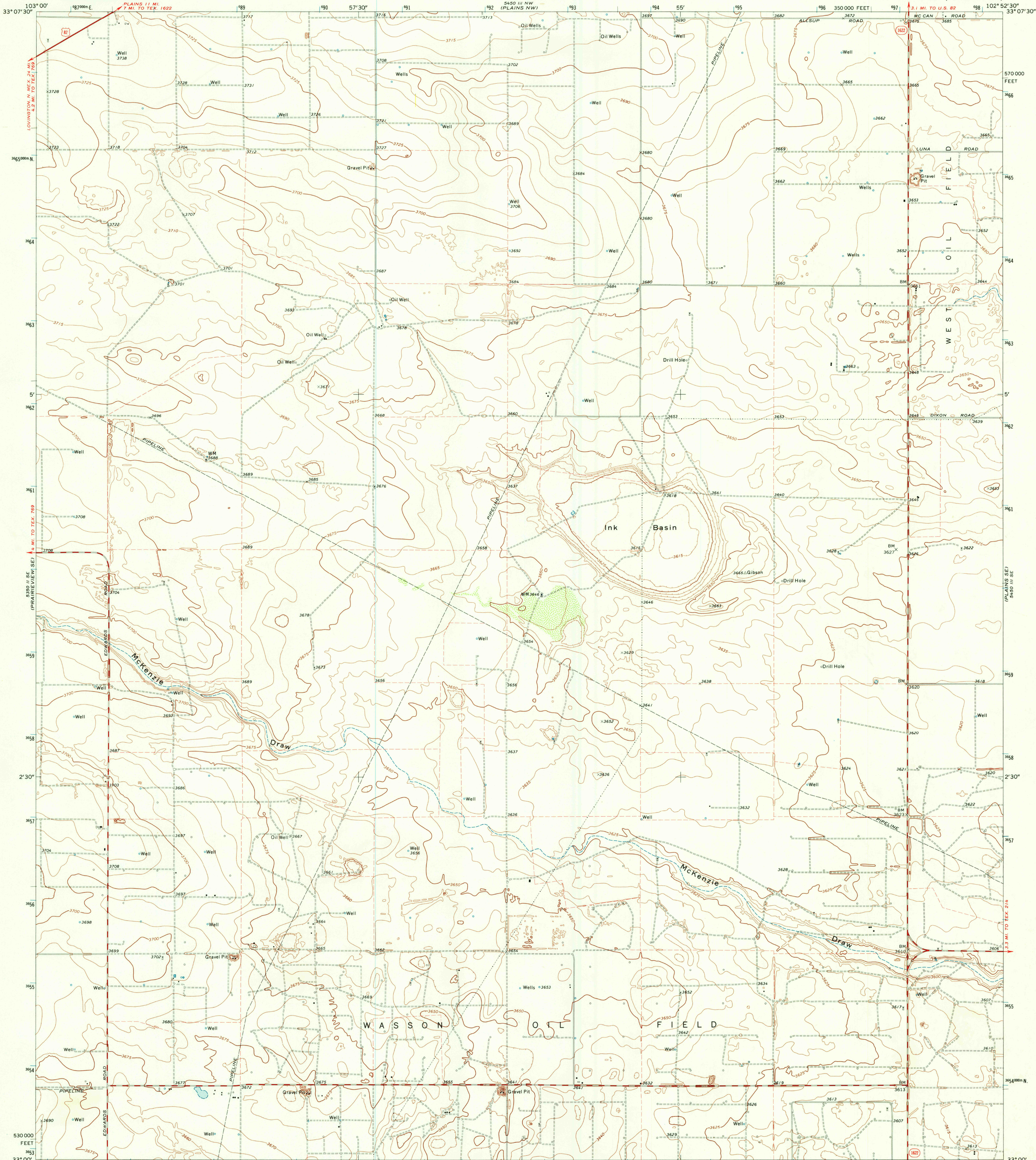
5390 II NE (PAIR/VIEW NE)

5390 II NE (PAIR/VIEW NE)

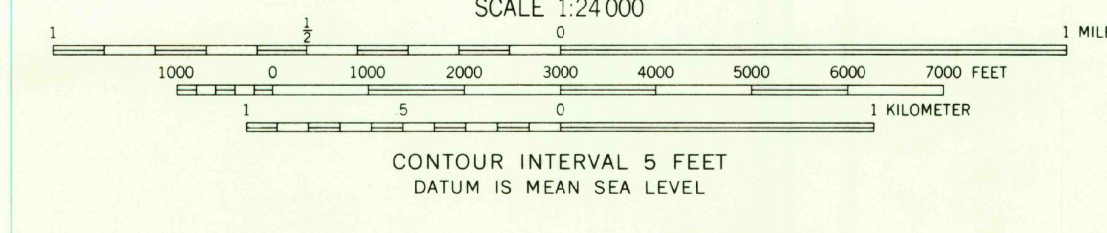
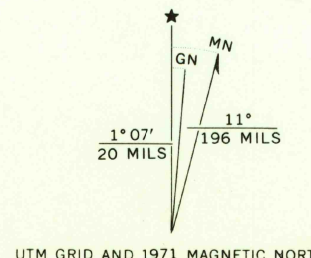
UNITED STATES DEPARTMENT OF THE INTERIOR GEOLOGICAL SURVEY

STATE OF TEXAS TEXAS WATER DEVELOPMENT BOARD

INK BASIN QUADRANGLE TEXAS-YOAKUM CO. 7.5 MINUTE SERIES (TOPOGRAPHIC)



Mapped, edited, and published by the Geological Survey Control by USGS and USC&GS Topography by photogrammetric methods from aerial photographs taken 1970. Field checked 1971 Projection and 10,000-foot grid ticks: Texas coordinate system, north central zone (Lambert conformal conic) 1000-meter Universal Transverse Mercator grid ticks, zone 13, shown in blue. 1927 North American datum Fine red dashed lines indicate selected fence lines



ROAD CLASSIFICATION

Primary highway, hard surface	Light-duty road, hard or improved surface
Secondary highway, hard surface	Unimproved road
Interstate Route	U. S. Route
	State Route

THIS MAP COMPLIES WITH NATIONAL MAP ACCURACY STANDARDS FOR SALE BY U. S. GEOLOGICAL SURVEY, DENVER, COLORADO 80225. OR WASHINGTON, D. C. 20242 A FOLDER DESCRIBING TOPOGRAPHIC MAPS AND SYMBOLS IS AVAILABLE ON REQUEST

USGS HISTORICAL FILE TOPOGRAPHIC DIVISION

INK BASIN, TEX. N3300-W10252.5/7.5 1971

AMS 5450 III SW-SERIES V882

HUMBLE CITY NE 5390 I NE

HUMBLE CITY NE 5390 I NE

DEC 1 6 1971

2500 50 Jones