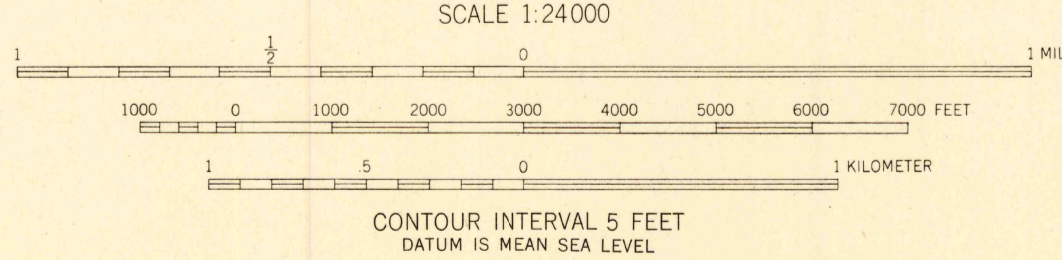
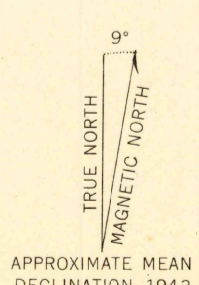
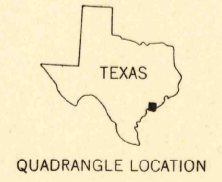


Mapped by the Army Map Service
Published for civil use by the Geological Survey
Control by USC&GS, USCE, USGS, and TVA
Topography from aerial photographs by multiplex methods
and by plane-table surveys 1943. Aerial photographs taken 1942
Polyconic projection. 1927 North American datum
10,000-foot grid based on Texas coordinate system,
south central zone



USGS
Historical File
Topographic Division



ROAD CLASSIFICATION

Heavy-duty	4 LANE 16 LANE	Light-duty
Medium-duty	4 LANE 16 LANE	Unimproved dirt
U.S. Route		State Route

U.S.G.S.
FILE COPY
TOPOGRAPHIC DIVISION

JONES CREEK, TEX.
N 2852.5—W 9522.5/7.5

1943

MAY 4 1956

THIS MAP COMPLIES WITH NATIONAL MAP ACCURACY STANDARDS
FOR SALE BY U. S. GEOLOGICAL SURVEY, FEDERAL CENTER, DENVER, COLORADO OR WASHINGTON 25, D. C.
A FOLDER DESCRIBING TOPOGRAPHIC MAPS AND SYMBOLS IS AVAILABLE ON REQUEST

U.S.G.S.
FILE COPY
TOPOGRAPHIC DIVISION

1620