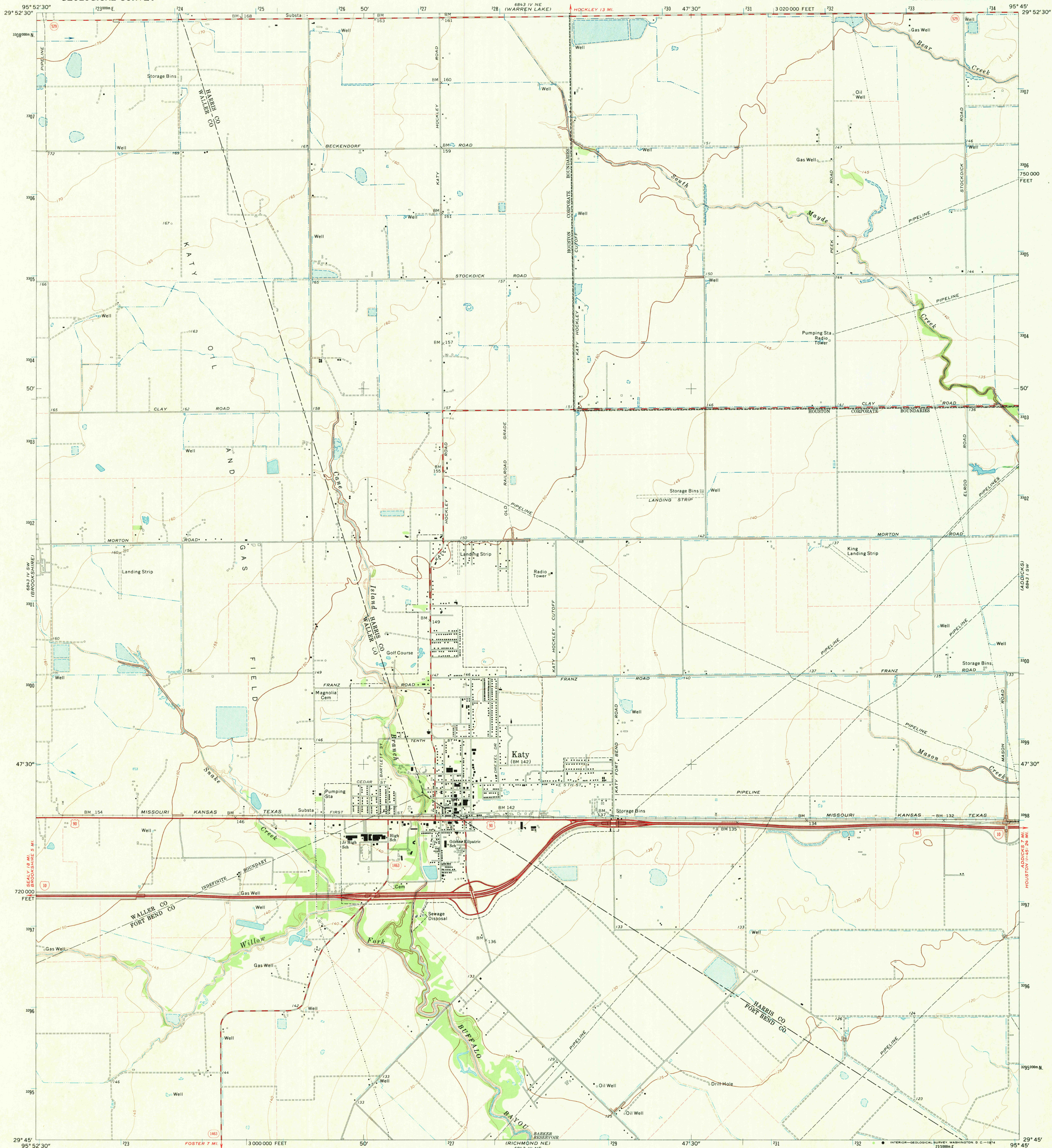


SEALY 18 MI.
(BROOKSHIRE 5 MI.)

UNITED STATES
DEPARTMENT OF THE INTERIOR
GEOLOGICAL SURVEY

KATY QUADRANGLE
TEXAS
7.5 MINUTE SERIES (TOPOGRAPHIC)
SE 1/4 BROOKSHIRE 15' QUADRANGLE

6843 IV NE
(CYPRESS)

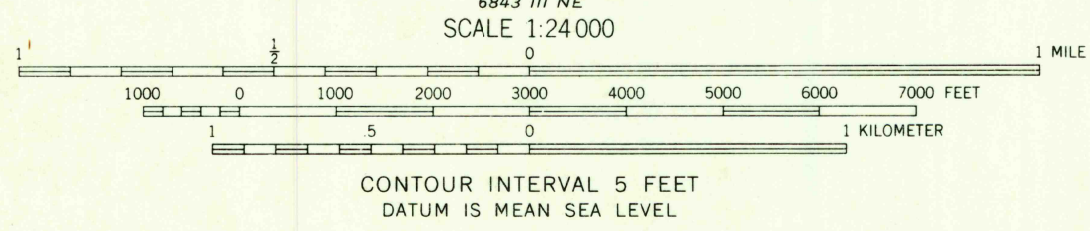
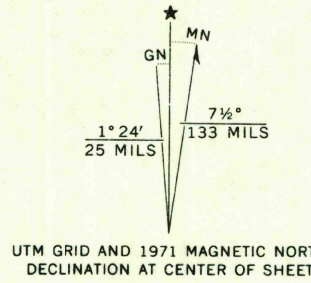


Mapped, edited, and published by the Geological Survey

Control by USGS and USC&GS

Planimetry by photogrammetric methods from aerial photographs taken 1970. Topography enlarged from 1:62 500-scale map of Brookshire quadrangle dated 1955. Topography by planetable surveys. Field checked 1971. Supersedes map dated 1915.

Projection and 10,000-foot grid ticks: Texas coordinate system south central zone (Lambert conformal conic)
1000-meter Universal Transverse Mercator grid ticks, zone 15, shown in blue. 1927 North American datum
Fine red dashed lines indicate fence line lines
Areas covered by dashed light-blue pattern are subject to controlled inundation to 107 feet



THIS MAP COMPLIES WITH NATIONAL MAP ACCURACY STANDARDS
FOR SALE BY U.S. GEOLOGICAL SURVEY, DENVER, COLORADO 80225, OR WASHINGTON, D. C. 20242
A FOLDER DESCRIBING TOPOGRAPHIC MAPS AND SYMBOLS IS AVAILABLE ON REQUEST

ROAD CLASSIFICATION
Primary highway, hard surface ——— Light-duty road, hard or improved surface
Secondary highway, hard surface ——— Unimproved road
Interstate Route ——— U.S. Route ——— State Route



USGS
Historical File
Topographic Division

KATY, TEX.
SE 1/4 BROOKSHIRE 15' QUADRANGLE
N2945-W9545/7.5

1971

AMS 6843 IV SE—SERIES V882

APR 05 1974

2460