

TOPOGRAPHY

HARRIS COUNTY, TEXAS

W. H. WARD, COUNTY JUDGE

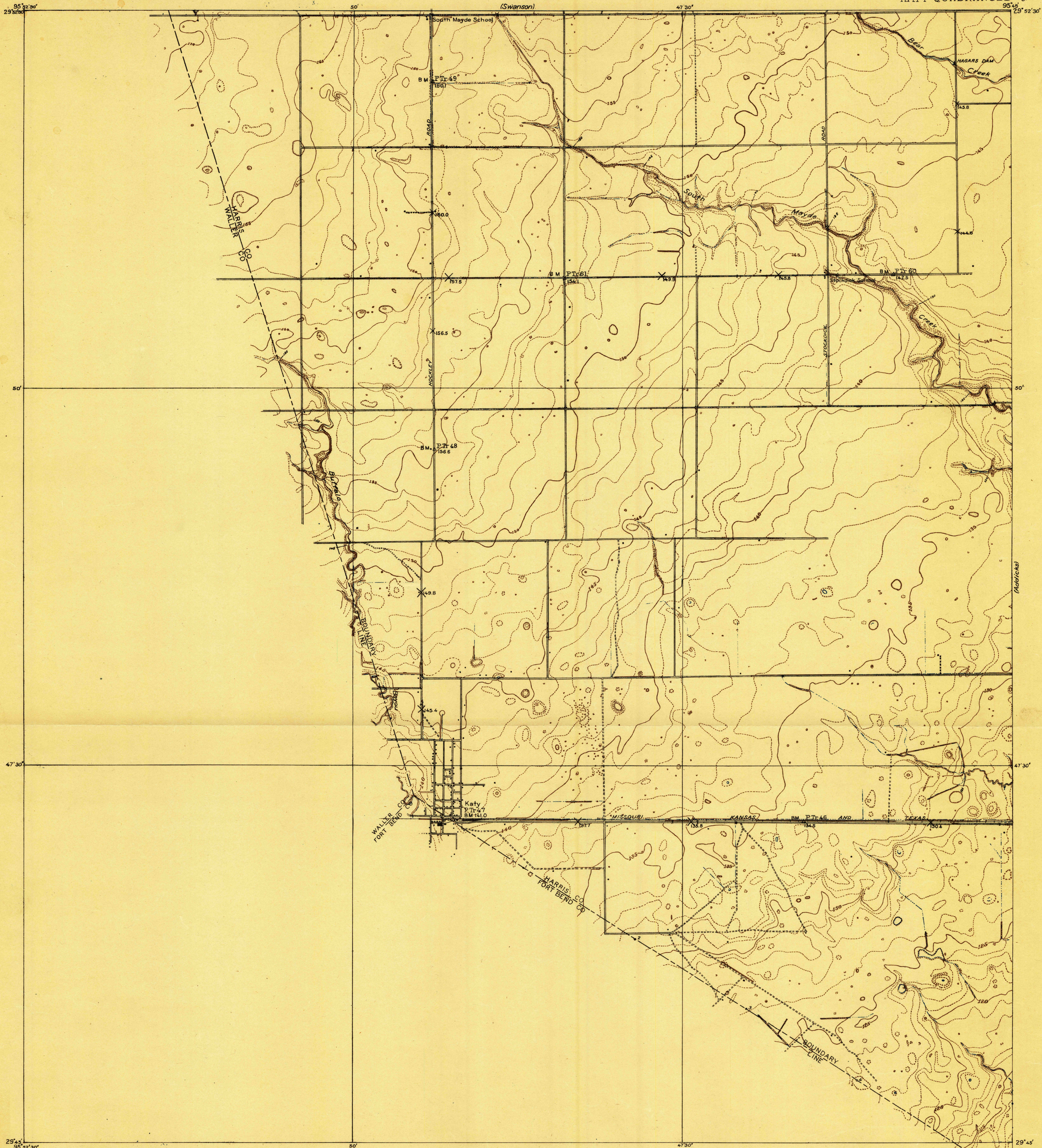
W. H. LLOYD, J. A. SMITH, W. H. KISER, D. BARKER
COUNTY COMMISSIONERS

INSPECTION FILES
TOPOGRAPHY.

Advance sheet.
Subject to correction.

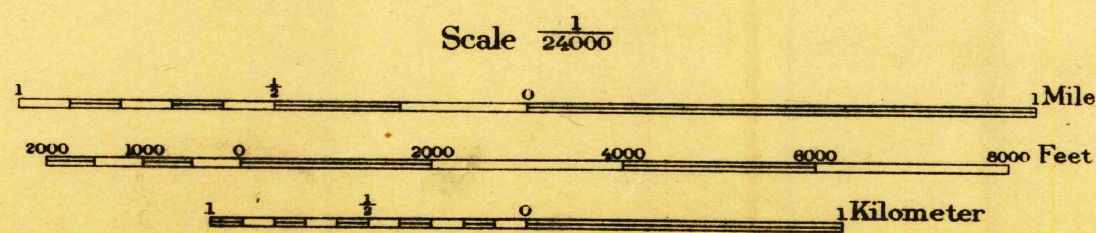
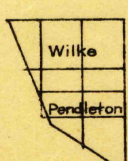
DEPARTMENT OF THE INTERIOR
FRANKLIN K. LANE, SECRETARY
U. S. GEOLOGICAL SURVEY
GEORGE OTIS SMITH, DIRECTOR

TEXAS
HARRIS COUNTY
KATY QUADRANGLE

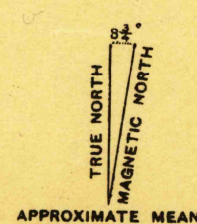


R. B. Marshall, Chief Geographer
Sledge Tatum, Geographer in charge
Topography by J. H. Wilke and T. P. Pendleton
Control by U. S. Coast and Geodetic Survey
E. L. McNair and R. R. Monbeck
Surveyed in 1915

SURVEYED IN COOPERATION WITH HARRIS COUNTY, TEXAS



Contour interval 1 foot
Datum is mean sea level



APPROXIMATE MEAN DECLINATION 1915

Katy, Tex.

USGS
Historical File
Topographic Division

USGS Library
Reston, VA.
Topo Archive