
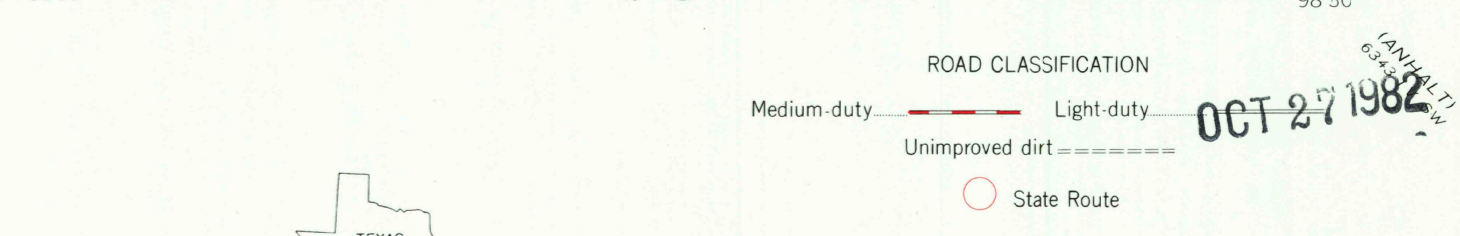
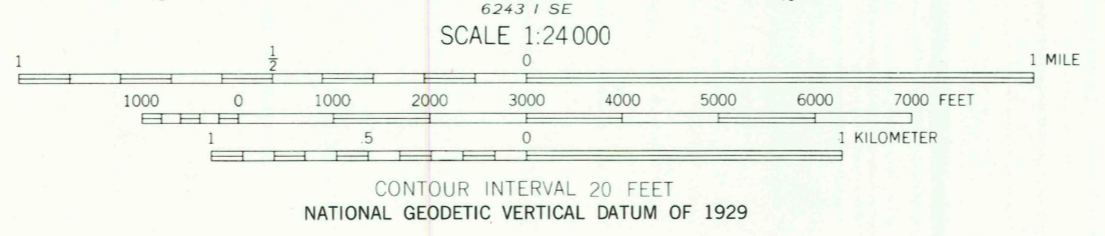
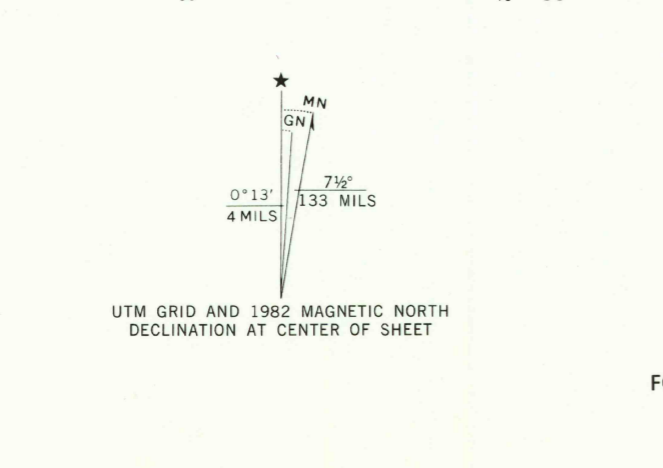




Maped, edited, and published by the Geological Survey  
Control by USGS and NOS/NOAA  
Topography by photogrammetric methods from aerial  
photographs taken 1962. Field checked 1964  
Polyconic projection. 10,000-foot grid ticks based on Texas  
coordinate system, south central zone. 1000-meter Universal  
Transverse Mercator grid ticks, zone 14, shown in blue 1927  
North American Datum. To place on the predicted North  
American Datum 1983 move the projection lines 19 meters south  
and 30 meters east as shown by dashed corner ticks  
Areas covered by dashed light-blue pattern are subject to controlled  
inundation  
Fine red dashed lines indicate selected fence lines  
Revisions shown in purple and woodland compiled from aerial  
photographs taken 1979 and other sources. This information  
not field checked. Map edited 1982



QUADRANGLE LOCATION  
KENDALIA, TEX.  
N2952 5-W9830/7.5  
1964  
PHOTOREVISED 1982  
DMA 6243 I NE-SERIES 4882

THIS MAP COMPLIES WITH NATIONAL MAP ACCURACY STANDARDS  
FOR SALE BY U. S. GEOLOGICAL SURVEY, DENVER, COLORADO 80225, OR RESTON, VIRGINIA 22092  
A FOLDER DESCRIBING TOPOGRAPHIC MAPS AND SYMBOLS IS AVAILABLE ON REQUEST

2998-344

RETURN TO:  
USGS AND HISTORICAL MAP ARCHIVES