
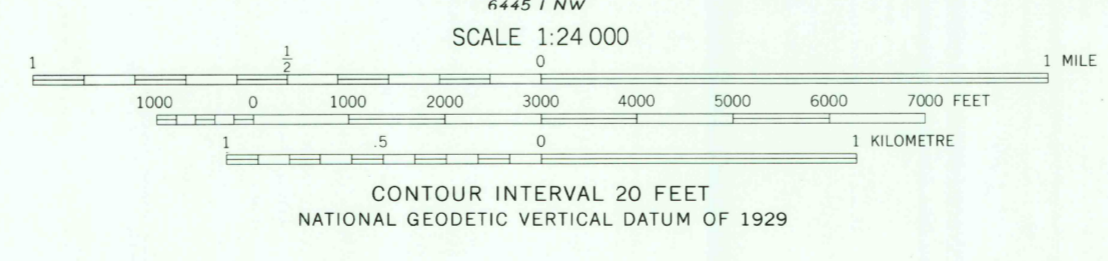
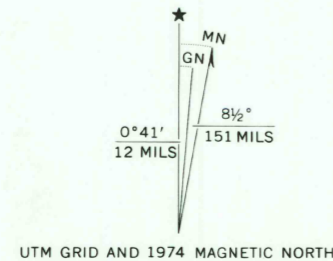


Map by the Army Map Service  
Published for civil use by the Geological Survey  
Control by USGS, NOS/NOAA, and USCE  
Topography from aerial photographs by photogrammetric methods  
Aerial photographs taken 1947. Planimetric detail revised from  
aerial photographs taken 1955. Field check 1958  
Polyconic projection. 1927 North American datum  
10,000 foot grid based on Texas coordinate system,  
central zone  
1000-metre Universal Transverse Mercator grid ticks,  
zone 14, shown in blue  
Revisions shown in purple compiled from aerial photographs  
taken 1974. This information not field checked  
Purple tint indicates extension of urban areas



ROAD CLASSIFICATION	
Primary highway, hard surface	Light-duty road, hard or improved surface
Secondary highway, hard surface	Unimproved road
Interstate Route	U.S. Route
State Route	

KILLEEN, TEX.  
SW/4 KILLEEN 15 QUADRANGLE  
N3100-W9737.5/7.5  
1958  
PHOTOREVISED 1974  
AMS 6446 II SW-SERIES V882