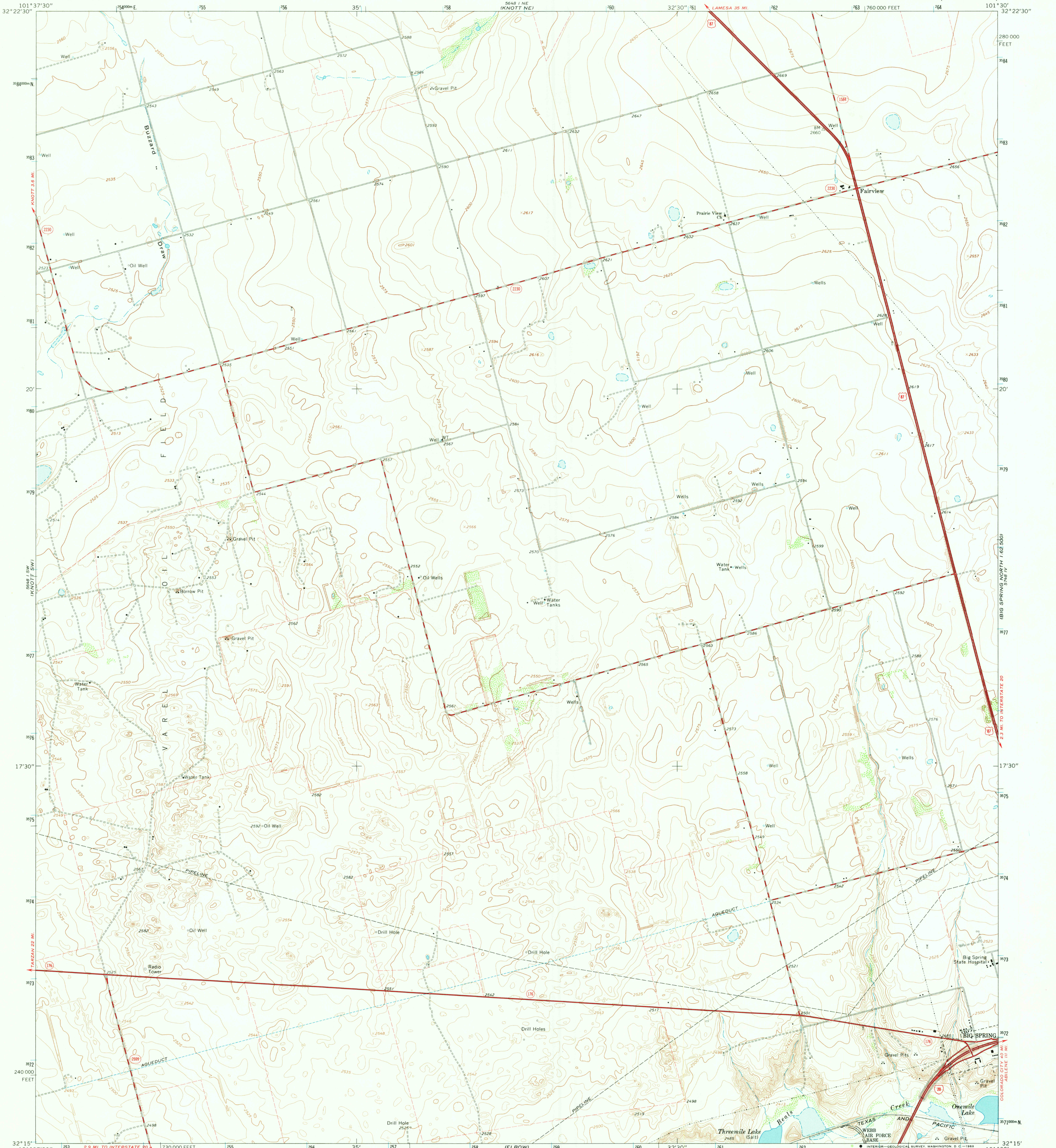


Scale 1:24,000  
(KNOTT)

UNITED STATES  
DEPARTMENT OF THE INTERIOR  
GEOLOGICAL SURVEY

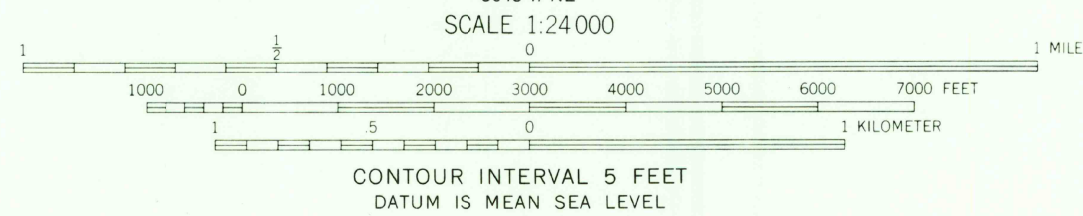
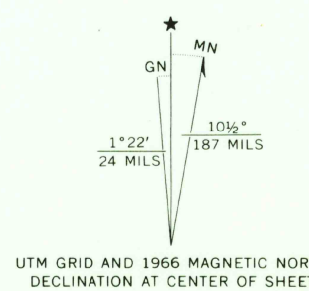
KNOTT SE QUADRANGLE  
TEXAS—HOWARD CO.  
7.5 MINUTE SERIES (TOPOGRAPHIC)

Scale 1:24,000  
(BIG SPRING NORTH)



(NATURAL DAM LAKE)  
Scale 1:24,000  
(KNOTT)

Mapped, edited, and published by the Geological Survey  
Control by USGS and USC&GS  
Topography by photogrammetric methods from aerial  
photographs taken 1965. Field checked 1966  
Polyconic projection. 1927 North American datum  
10,000-foot grid based on Texas coordinate system,  
north central zone  
1000-meter Universal Transverse Mercator grid ticks,  
zone 14, shown in blue  
Fine red dashed lines indicate selected fence lines



THIS MAP COMPLIES WITH NATIONAL MAP ACCURACY STANDARDS  
FOR SALE BY U.S. GEOLOGICAL SURVEY, DENVER, COLORADO 80225, OR WASHINGTON, D.C. 20242  
A FOLDER DESCRIBING TOPOGRAPHIC MAPS AND SYMBOLS IS AVAILABLE ON REQUEST



ROAD CLASSIFICATION

Heavy-duty	Light-duty
Medium-duty	Unimproved dirt
Interstate Route	U.S. Route
	State Route

**U.S.G.S. FILE COPY TOPOGRAPHIC DIVISION**

KNOTT SE, TEX.  
N3215—W10130/7.5

1966

AMS 5648 I SE—SERIES V882