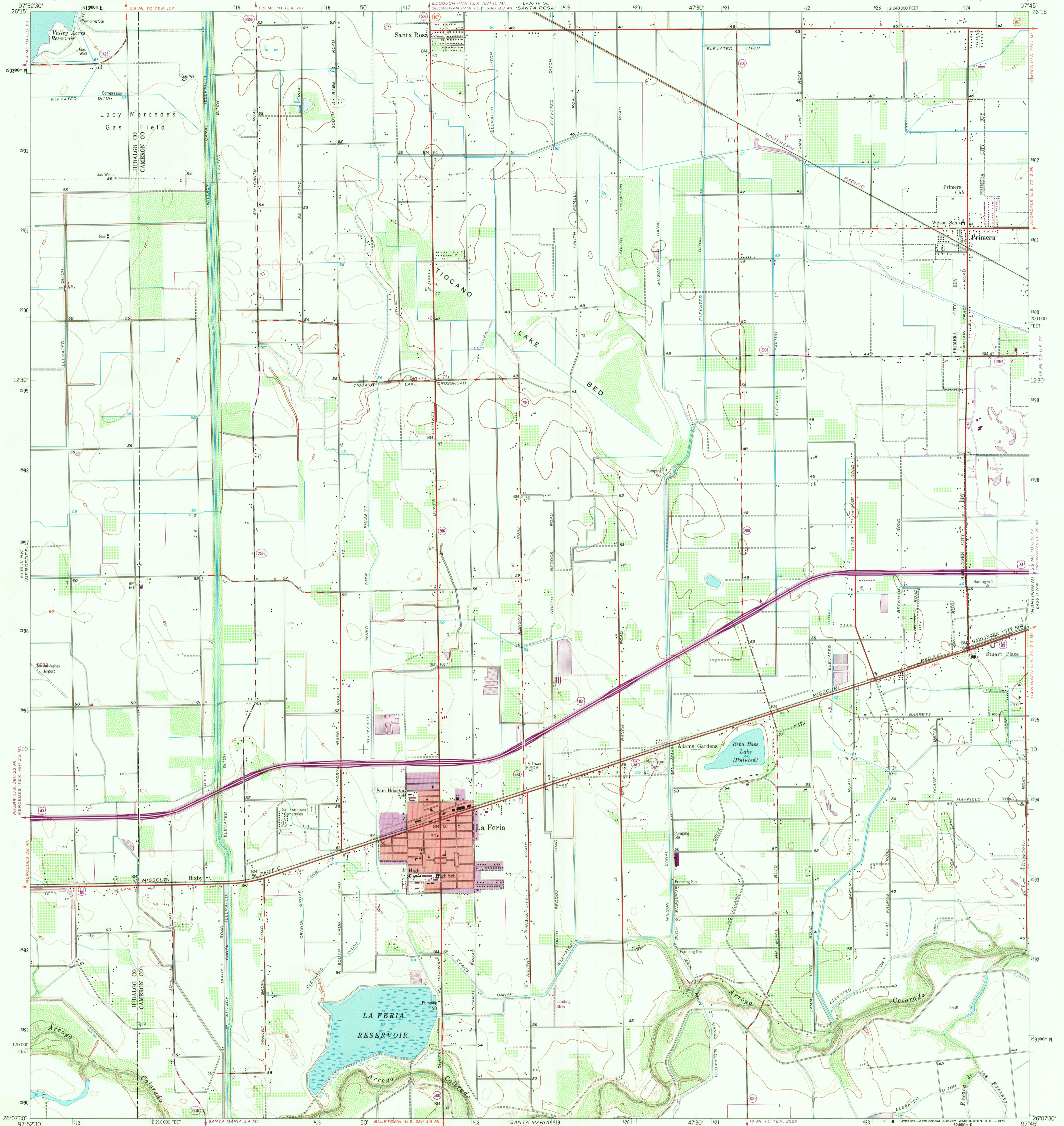


6436 III NW
MERCEDEN

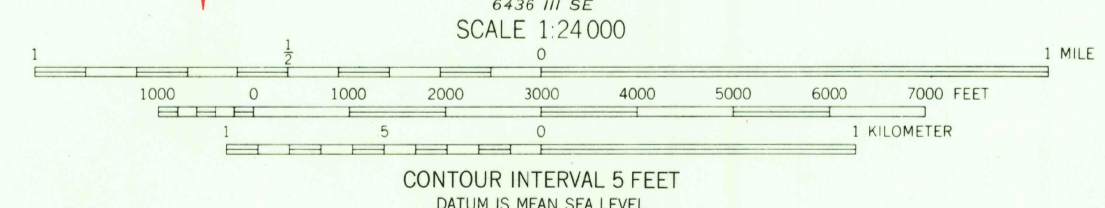
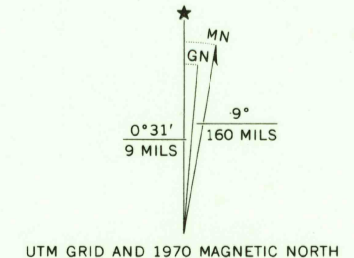
UNITED STATES
DEPARTMENT OF THE INTERIOR
GEOLOGICAL SURVEY

LA FERIA QUADRANGLE
TEXAS
7.5 MINUTE SERIES (TOPOGRAPHIC)

6436 III SW
WILLAMAR SWVI



Mapped, edited, and published by the Geological Survey
Control by USGS and USC&GS
Culture and drainage in part compiled from aerial photographs
taken 1953. Topography from 7.5 minute La Feria quadrangle
surveyed 1929, revised by planetable surveys 1956
Polyconic projection. 1927 North American datum
10,000-foot grid based on Texas coordinate system,
south zone
1000-meter Universal Transverse Mercator grid ticks,
zone 14, shown in blue
Red tint indicates areas in which only
landmark buildings are shown
Revisions shown in purple compiled from aerial photographs
taken 1970. This information not field checked
Purple tint indicates extension of urban areas



ROAD CLASSIFICATION

Heavy-duty	Light-duty
Medium-duty	Unimproved dirt
U.S. Route	State Route

USGS
Historical File
Topographic Division
U.S.G.S.
TOPOGRAPHIC DIVISION

LA FERIA, TEX.
N2607.5-W9745/7.5
1956
PHOTOREVISED 1970
AMS 6436 III NE-SERIES V882

THIS MAP COMPLIES WITH NATIONAL MAP ACCURACY STANDARDS
FOR SALE BY U.S. GEOLOGICAL SURVEY, DENVER, COLORADO 80225, OR WASHINGTON, D.C. 20242
A FOLDER DESCRIBING TOPOGRAPHIC MAPS AND SYMBOLS IS AVAILABLE ON REQUEST

LA PALOYA
2436 III SW

2705
JAN 7 1971