
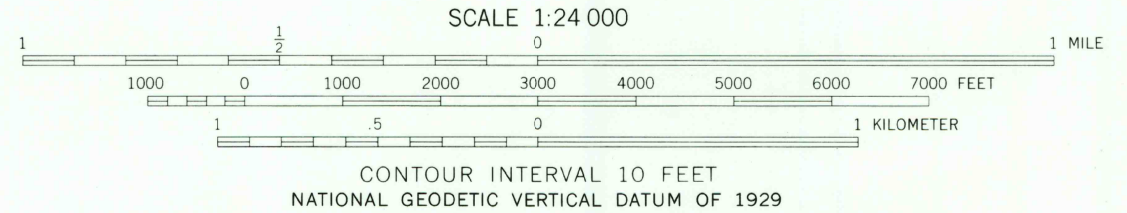
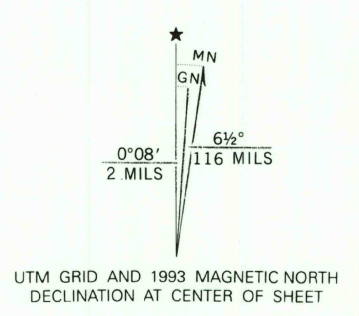


Produced by the United States Geological Survey  
Control by USGS and NOS/NOAA  
Compiled from aerial photographs taken 1970  
Field checked 1972  
North American Datum of 1927 (NAD 27). Projection and 10000-foot grid ticks: Texas Coordinate System, south zone (Lambert Conformal Conic). 1000-meter Universal Transverse Mercator grid ticks, zone 14, shown in blue  
The difference between NAD 27 and North American Datum of 1983 (NAD 83) for 7.5 minute intersections is given in USGS Bulletin 1875. The NAD 83 is shown by dashed corner ticks  
Areas covered by dashed light-blue pattern are subject to controlled inundation  
Fine red dashed lines indicate selected fence and field lines where generally visible on aerial photographs. This information is unchecked  
Photinspected from 1991 source; no major culture or drainage changes observed. Names verified 1993



ROAD CLASSIFICATION

Primary highway, hard surface	Light-duty road, hard or improved surface
Secondary highway, hard surface	Unimproved road
Interstate Route	U. S. Route
	State Route

THIS MAP COMPLIES WITH NATIONAL MAP ACCURACY STANDARDS  
FOR SALE BY U.S. GEOLOGICAL SURVEY  
DENVER, COLORADO 80225, OR RESTON, VIRGINIA 22092  
A FOLDER DESCRIBING TOPOGRAPHIC MAPS AND SYMBOLS IS AVAILABLE ON REQUEST

2698-314

LA GLORIA SW, TEX.  
26098-EG-TF-024  
1972  
MINOR REVISION 1993  
DMA 6237 II SW-SERIES V882