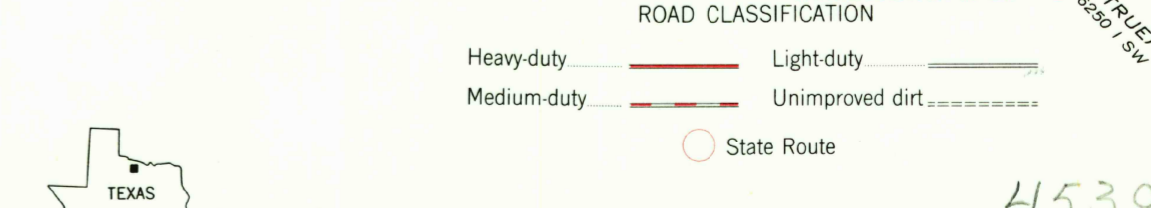
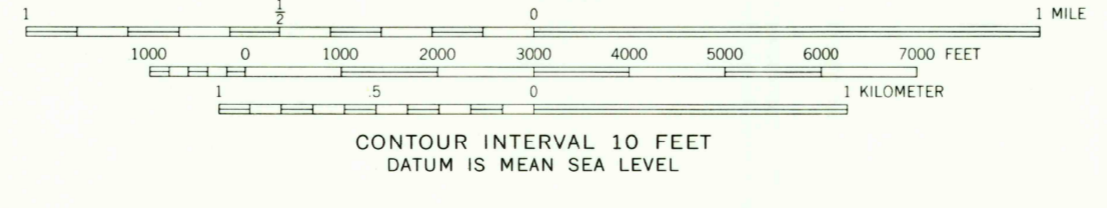
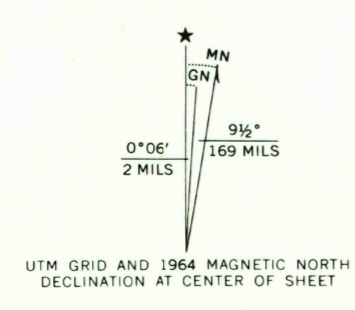


Mapped, edited, and published by the Geological Survey
Control by USGS and USC&GS
Topography by photogrammetric methods from aerial
photographs taken 1962 and 1963. Field checked 1964
Polyconic projection: 1927 North American datum
10,000-foot grid based on Texas coordinate system,
north central zone
1000-meter Universal Transverse Mercator grid ticks,
zone 14, shown in blue
Red tint indicates areas in which only landmark buildings
are shown
Fine red dashed lines indicate selected fence lines
Areas covered by dashed light-blue pattern are subject to
controlled inundation



U.S.G.S.
FILE COPY
TOPOGRAPHIC DIVISION
LAKE OLNEY, TEX. AUG 7 1967
N3322.5—W9845/7.5
1964
AMS 6250 IV NE—SERIES V882

RETURN TO:
USGS AND HISTORICAL MAP ARCHIVES

4530