

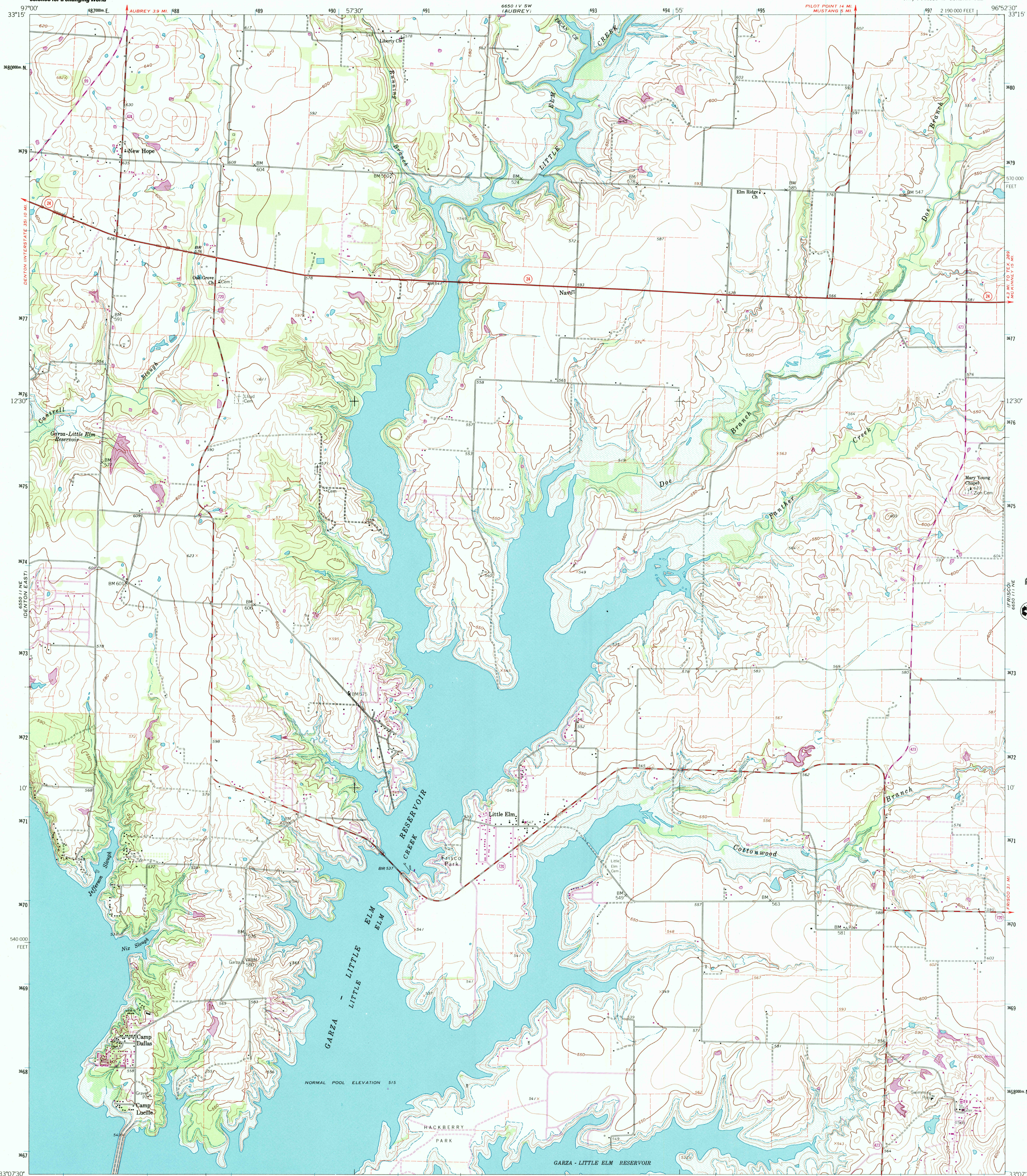
GREEN VALLEY



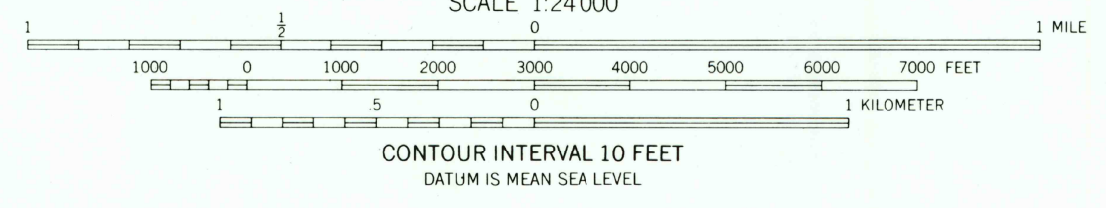
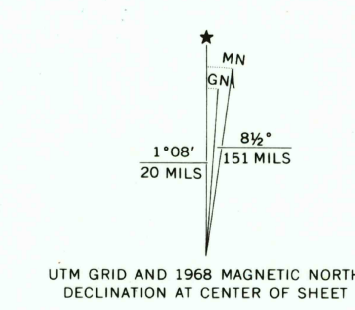
U.S. DEPARTMENT OF THE INTERIOR  
U.S. GEOLOGICAL SURVEY

LITTLE ELM QUADRANGLE  
TEXAS-DENTON CO.  
7.5 MINUTE SERIES (TOPOGRAPHIC)  
NW/4 FRISCO 15 QUADRANGLE

GREEN VALLEY



Mapped, edited, and published by the Geological Survey  
Control by USGS and USC&GS  
Topography from aerial photographs by photogrammetric methods  
Aerial photographs taken 1957. Field check 1960  
Polyconic projection. 1927 North American datum  
10,000-foot grid based on Texas coordinate system,  
north central zone  
1000-meter Universal Transverse Mercator grid ticks,  
zone 14, shown in blue  
Fine red dashed lines indicate selected fence and field lines  
where generally visible on aerial photographs  
This information is unchecked  
Areas covered by dashed light blue pattern are subject  
to controlled inundation to 532 feet



THIS MAP COMPLIES WITH NATIONAL MAP ACCURACY STANDARDS  
FOR SALE BY U.S. GEOLOGICAL SURVEY, P.O. BOX 25286, DENVER, COLORADO 80225  
A FOLDER DESCRIBING TOPOGRAPHIC MAPS AND SYMBOLS IS AVAILABLE ON REQUEST



ROAD CLASSIFICATION  
Heavy-duty ——— Light-duty ———  
Medium-duty ——— Unimproved dirt ———  
○ State Route

RECEIVED  
SEP 30 2000  
USGS NWED  
HISTORICAL MAP ARCHIVES

LITTLE ELM, TEX.  
NW/4 FRISCO 15 QUADRANGLE  
N3307 5-W9652 5/7 5  
1960  
PHOTOREVISED 1968  
AMS 6650 111 NW-SERIES V882

