

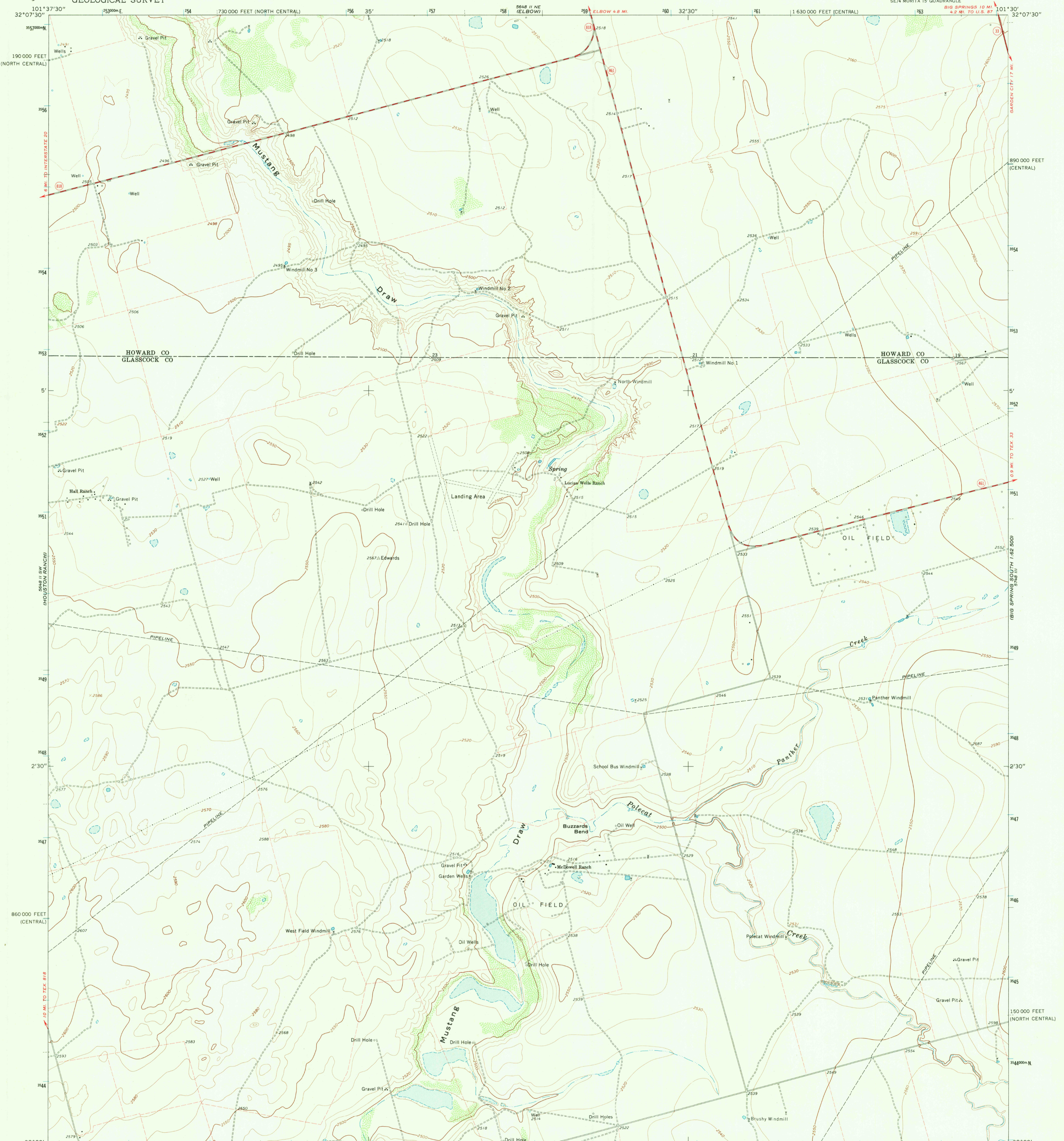
32° 07' 30" N  
101° 37' 30" W

UNITED STATES  
DEPARTMENT OF THE INTERIOR  
GEOLOGICAL SURVEY

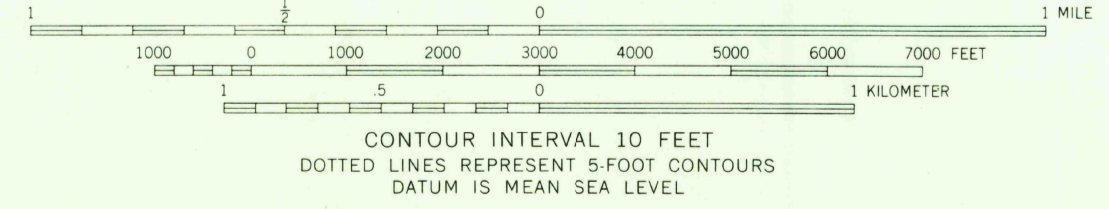
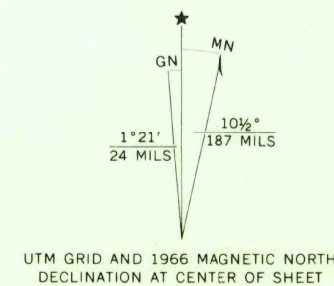
LUCIAN WELLS RANCH QUADRANGLE  
TEXAS  
7.5 MINUTE SERIES (TOPOGRAPHIC)

SE/4 MORITA 15' QUADRANGLE  
BIG SPRINGS 10 MI.  
4.2 MI. TO U.S. 87

32° 07' 30" N  
101° 37' 30" W



Mapped, edited, and published by Geological Survey  
Control by USGS and USC&GS  
Topography by photogrammetric methods from aerial  
photographs taken 1965. Field checked 1966  
Polyconic projection. 1927 North American datum  
10,000-foot grids based on Texas coordinate system,  
central and north central zones  
1000-meter Universal Transverse Mercator grid ticks,  
zone 14, shown in blue  
Fine red dashed lines indicate selected fence lines



U.S.G.S. TOPOGRAPHIC DIVISION  
ROAD CLASSIFICATION  
Heavy-duty (solid red line)  
Light-duty (dashed red line)  
Unimproved dirt (dotted red line)  
State Route (circle with number)  
2916

THIS MAP COMPLIES WITH NATIONAL MAP ACCURACY STANDARDS  
FOR SALE BY U.S. GEOLOGICAL SURVEY, DENVER, COLORADO 80225, OR WASHINGTON, D.C. 20242  
A FOLDER DESCRIBING TOPOGRAPHIC MAPS AND SYMBOLS IS AVAILABLE ON REQUEST

LUCIAN WELLS RANCH, TEX.  
SE/4 MORITA 15' QUADRANGLE  
N3200-W10130/7.5  
1966  
AMS 5648 II SE-SERIES V882