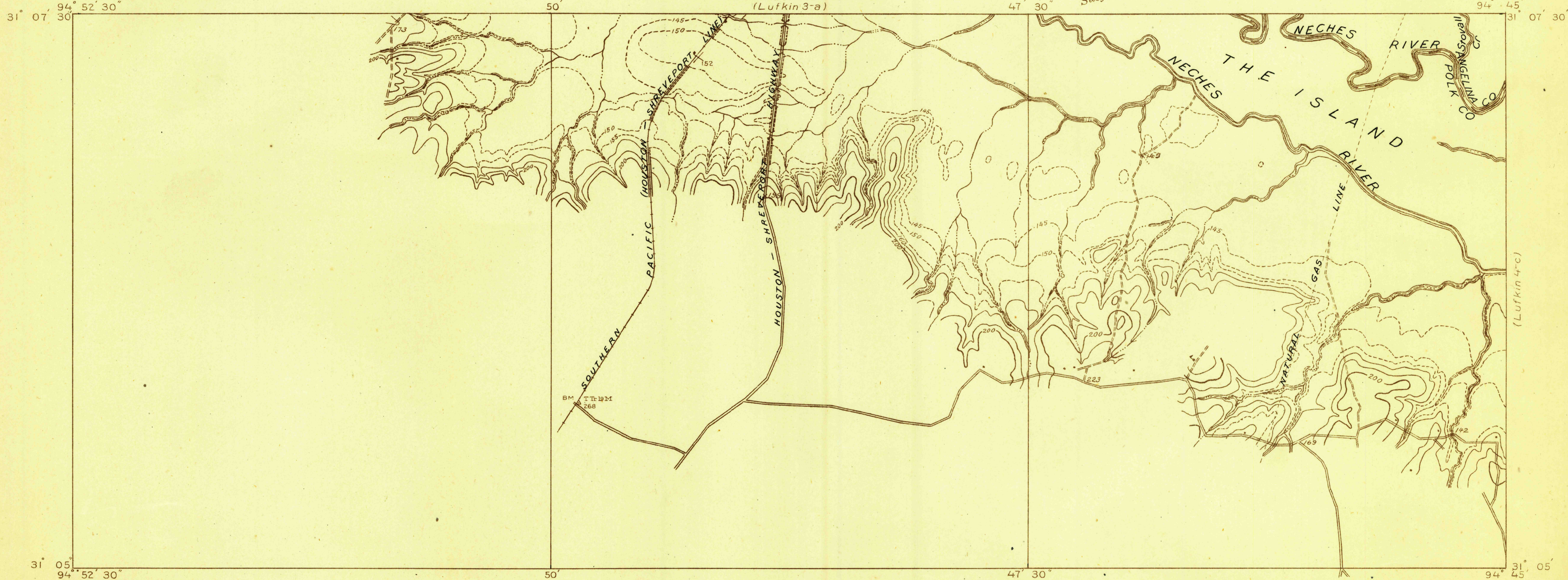


DEPARTMENT OF THE INTERIOR
U. S. GEOLOGICAL SURVEY

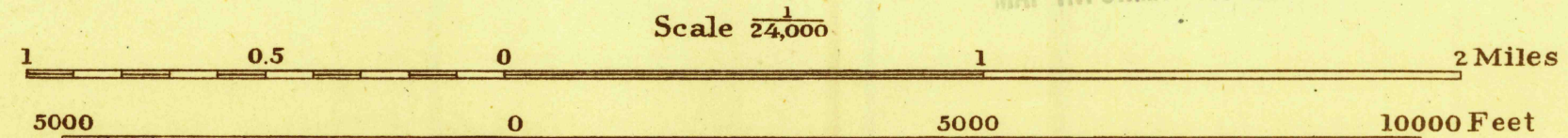
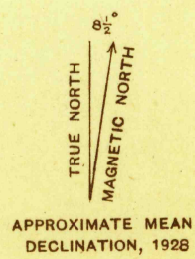
554-S-III-W/2-PART OF
STATE OF TEXAS
BOARD OF WATER ENGINEERS
JOHN A. NORRIS, CHAIRMAN
C. S. CLARK, A. H. DUNLAP
(Lufkin 3-a)

Advance sheet
Subject to correction

TEXAS
LUFKIN 3-d QUADRANGLE

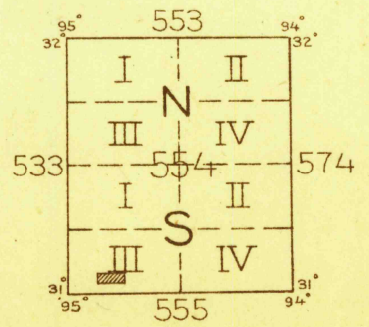


W. H. Herron, Division Engineer
Topography by C. W. Goodlove
Culture and drainage in part compiled from aerial photographs
taken by Air Corps, U. S. Army
Control by U. S. Geological Survey
Surveyed in 1928



FILE COPY
MAP INFORMATION OFFICE

Contour interval 20 feet
5 foot contours added in dashed lines
Datum is mean sea level



Polyconic projection. North American datum

LUFKIN 3-d, TEX.