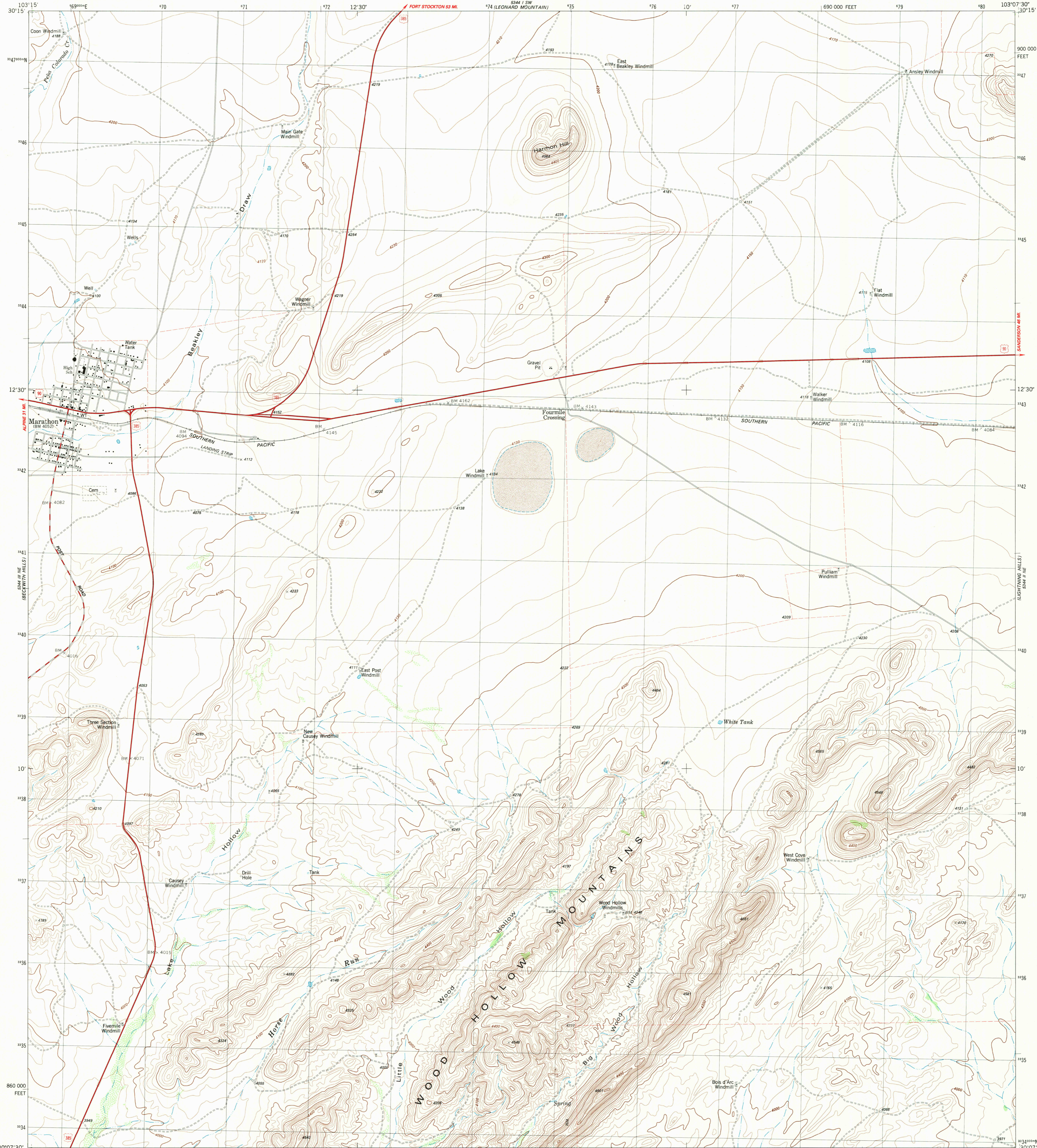


5344 I SE
5344 I SW
5344 I NE
5344 I NW

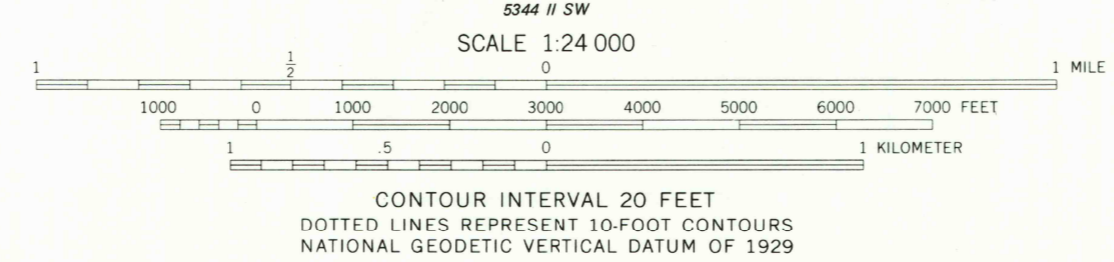
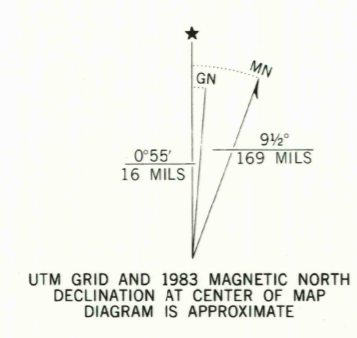
UNITED STATES
DEPARTMENT OF THE INTERIOR
GEOLOGICAL SURVEY

MARATHON QUADRANGLE
TEXAS-BREWSTER CO.
7.5 MINUTE SERIES (TOPOGRAPHIC)
NW/4 MARATHON 15' QUADRANGLE

5344 I SE
5344 I SW
5344 I NE
5344 I NW



Maped, edited, and published by the Geological Survey
Control by USGS and NOS/NOAA
Topography by photogrammetric methods from aerial photographs
taken 1975. Field checked 1977. Map edited 1983
Projection and 10,000-foot grid ticks: Texas
coordinate system, south central zone (Lambert conformal conic)
1000-meter Universal Transverse Mercator grid, zone 13
1927 North American Datum
To place on the predicted North American Datum 1983
move the projection lines 15 meters south and
42 meters east as shown by dashed corner ticks
Fine red dashed lines indicate selected fence lines



ROAD CLASSIFICATION

Primary highway, hard surface	Light-duty road, hard or improved surface
Secondary highway, hard surface	Unimproved road
Interstate Route	U. S. Route
	State Route

MARATHON, TEX.
NW/4 MARATHON 15' QUADRANGLE
N3007.5-W10307.5/7.5

THIS MAP COMPLIES WITH NATIONAL MAP ACCURACY STANDARDS
FOR SALE BY U. S. GEOLOGICAL SURVEY, DENVER, COLORADO 80225, OR RESTON, VIRGINIA 22092
A FOLDER DESCRIBING TOPOGRAPHIC MAPS AND SYMBOLS IS AVAILABLE ON REQUEST

3003-113

1983

DMA 5344 II NW-SERIES V882

RETURN TO:
USGS AND HISTORICAL MAP ARCHIVES