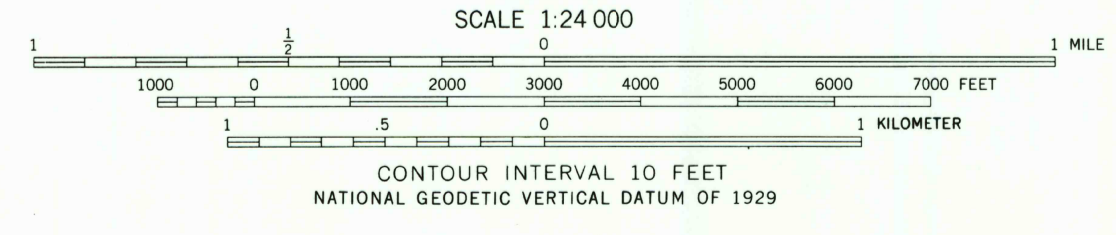
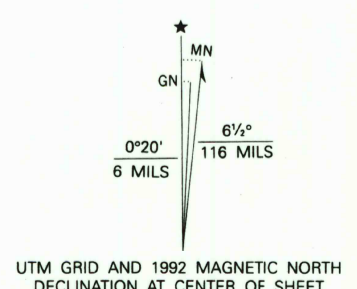


Produced by the United States Geological Survey
Control by USGS, NOS/NOAA and USCE
Compiled by Defense Mapping Agency from aerial photographs
taken 1952. Revised from aerial photographs taken 1986
Field checked 1987. Map edited 1992
North American Datum of 1927 (NAD 27). Projection and
10 000-foot grid ticks: Texas Coordinate System, south central zone
(Lambert Conformal Conic). 1000-meter Universal Transverse
Mercator grid, zone 14
The difference between NAD 27 and North American Datum of
1983 (NAD 83) for 7.5 minute intersections is given in USGS
Bulletin 1875. The NAD 83 is shown by dashed corner ticks
There may be private inholdings within the boundaries of the
National or State reservations shown on this map
Red tint indicates areas in which only landmark buildings are shown
Areas covered by dashed light-blue pattern
are subject to controlled inundation




ROAD CLASSIFICATION

Primary highway, hard surface	Light-duty road, hard or improved surface
Secondary highway, hard surface	Unimproved road
Interstate Route	U. S. Route
	State Route

THIS MAP COMPLIES WITH NATIONAL MAP ACCURACY STANDARDS
FOR SALE BY U.S. GEOLOGICAL SURVEY
DENVER, COLORADO 80225, OR RESTON, VIRGINIA 22092
A FOLDER DESCRIBING TOPOGRAPHIC MAPS AND SYMBOLS IS AVAILABLE ON REQUEST

2998-134



MARTINEZ, TEX.
29098-D3-TF-024
1992
DMA 6342 IV NE-SERIES V882