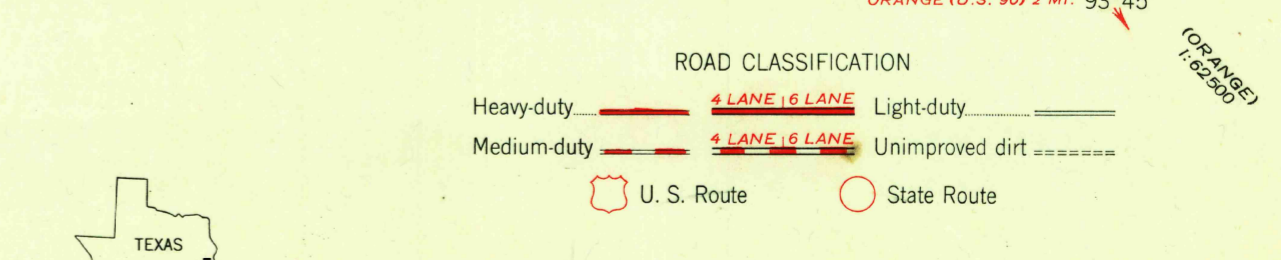
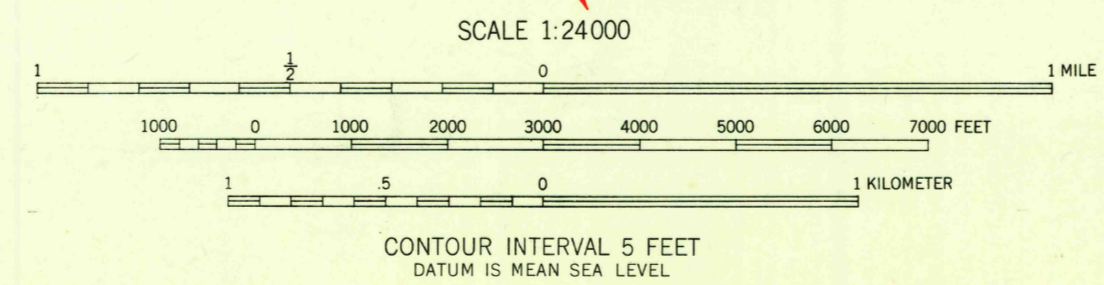
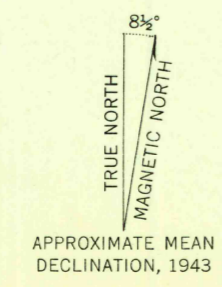




Mapped for the Army Map Service by the Tennessee Valley Authority  
Published for civil use by the Geological Survey  
Control by USGS, USC&GS, and TVA  
Topography by plane-table surveys by USGS 1926  
Culture and drainage by multiplex methods from aerial  
photographs taken 1942. Contour revision and field check 1943  
Polyconic projection. 1927 North American datum  
10,000-foot grid based on Texas coordinate system, central zone  
No distinction is made between dwellings, barns,  
commercial and industrial buildings



RETURN TO:  
USGS AND HISTORICAL MAP ARCHIVES