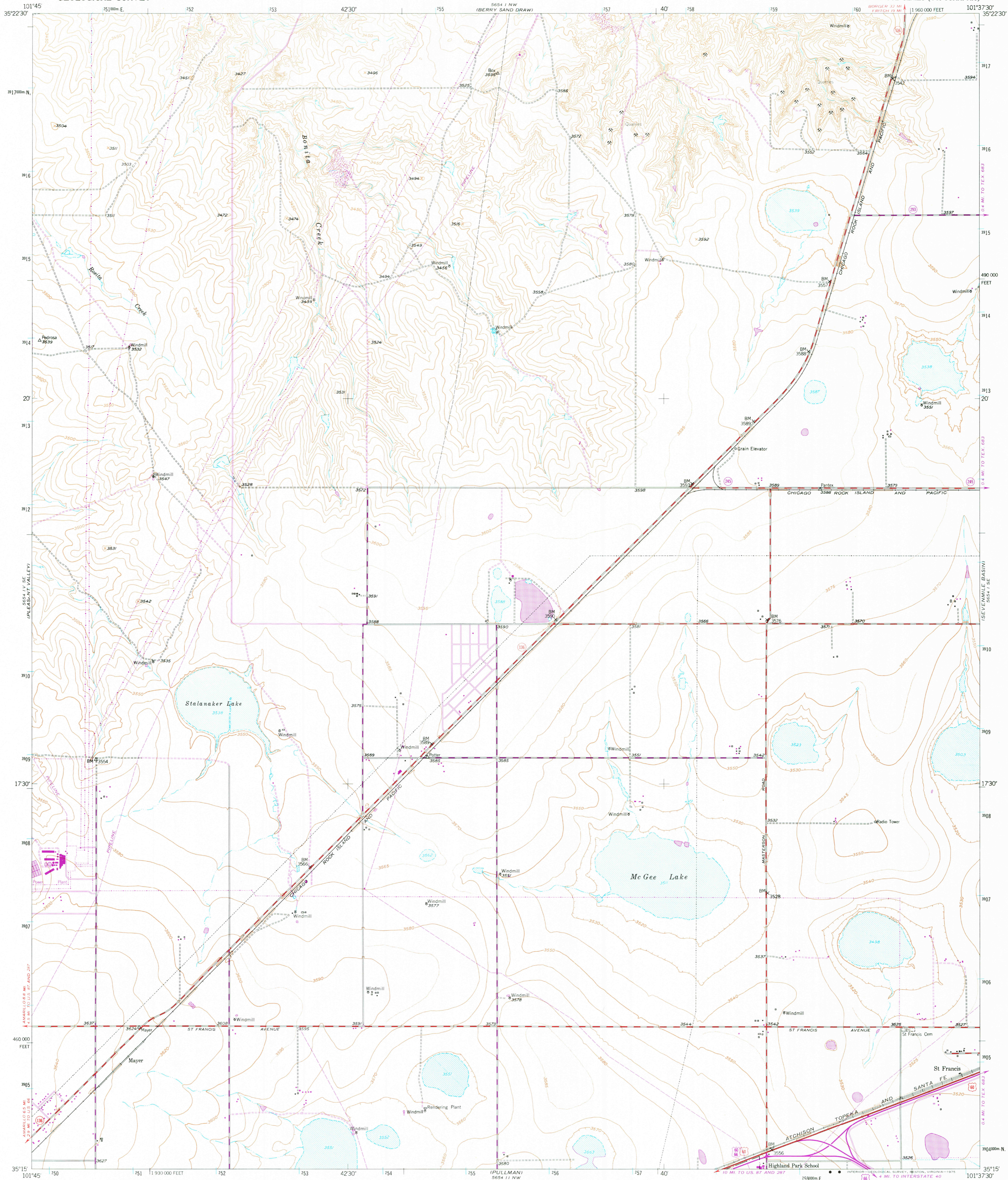


5654 11 NW (BERRY SAND DRAW)

UNITED STATES DEPARTMENT OF THE INTERIOR GEOLOGICAL SURVEY

MAYER QUADRANGLE TEXAS-POTTER CO. 7.5 MINUTE SERIES (TOPOGRAPHIC)

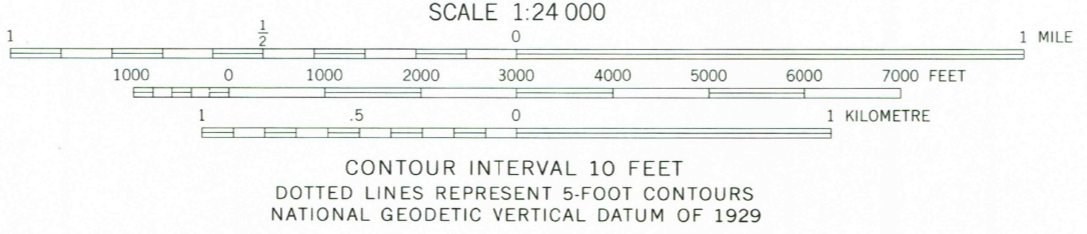
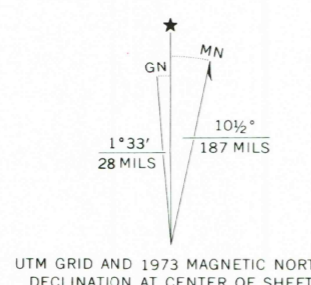
5654 11 NE (POMEROY)



Vertical coordinate labels on the left side of the map, including 101°45', 101°44', 101°43', 101°42', 101°41', 101°40', 101°39', 101°38', 101°37', 101°36', 101°35', 101°34', 101°33', 101°32', 101°31', 101°30', 101°29', 101°28', 101°27', 101°26', 101°25', 101°24', 101°23', 101°22', 101°21', 101°20', 101°19', 101°18', 101°17', 101°16', 101°15', 101°14', 101°13', 101°12', 101°11', 101°10', 101°9', 101°8', 101°7', 101°6', 101°5', 101°4', 101°3', 101°2', 101°1', 101°0'.

Vertical coordinate labels on the right side of the map, including 101°45', 101°44', 101°43', 101°42', 101°41', 101°40', 101°39', 101°38', 101°37', 101°36', 101°35', 101°34', 101°33', 101°32', 101°31', 101°30', 101°29', 101°28', 101°27', 101°26', 101°25', 101°24', 101°23', 101°22', 101°21', 101°20', 101°19', 101°18', 101°17', 101°16', 101°15', 101°14', 101°13', 101°12', 101°11', 101°10', 101°9', 101°8', 101°7', 101°6', 101°5', 101°4', 101°3', 101°2', 101°1', 101°0'.

Maped, edited, and published by the Geological Survey Control by USGS and NOS/NOAA Topography by photogrammetric methods from aerial photographs taken 1951 and planetable surveys 1953 Polyconic projection: 1927 North American datum 10,000-foot grid based on Texas coordinate system, north zone 1000 metre Universal Transverse Mercator grid ticks, zone 14, shown in blue Revisions shown in purple compiled from aerial photographs taken 1967 and 1973. This information not field checked



ROAD CLASSIFICATION table with symbols for primary, secondary, and unimproved roads, and highway types (Interstate, U.S., State).

THIS MAP COMPLIES WITH NATIONAL MAP ACCURACY STANDARDS FOR SALE BY U. S. GEOLOGICAL SURVEY, DENVER, COLORADO 80225, OR RESTON, VIRGINIA 22092 A FOLDER DESCRIBING TOPOGRAPHIC MAPS AND SYMBOLS IS AVAILABLE ON REQUEST

MAYER, TEX. N3515-W10137.5/7.5 1953 PHOTOREVISED 1967 AND 1973 AMS 5654 11 SW - SERIES V6R2

RETURN TO: USGS AND HISTORICAL MAP ARCHIVES

JUN 30 1975

3300 HISTORICAL FILE TOPOGRAPHIC DIVISION