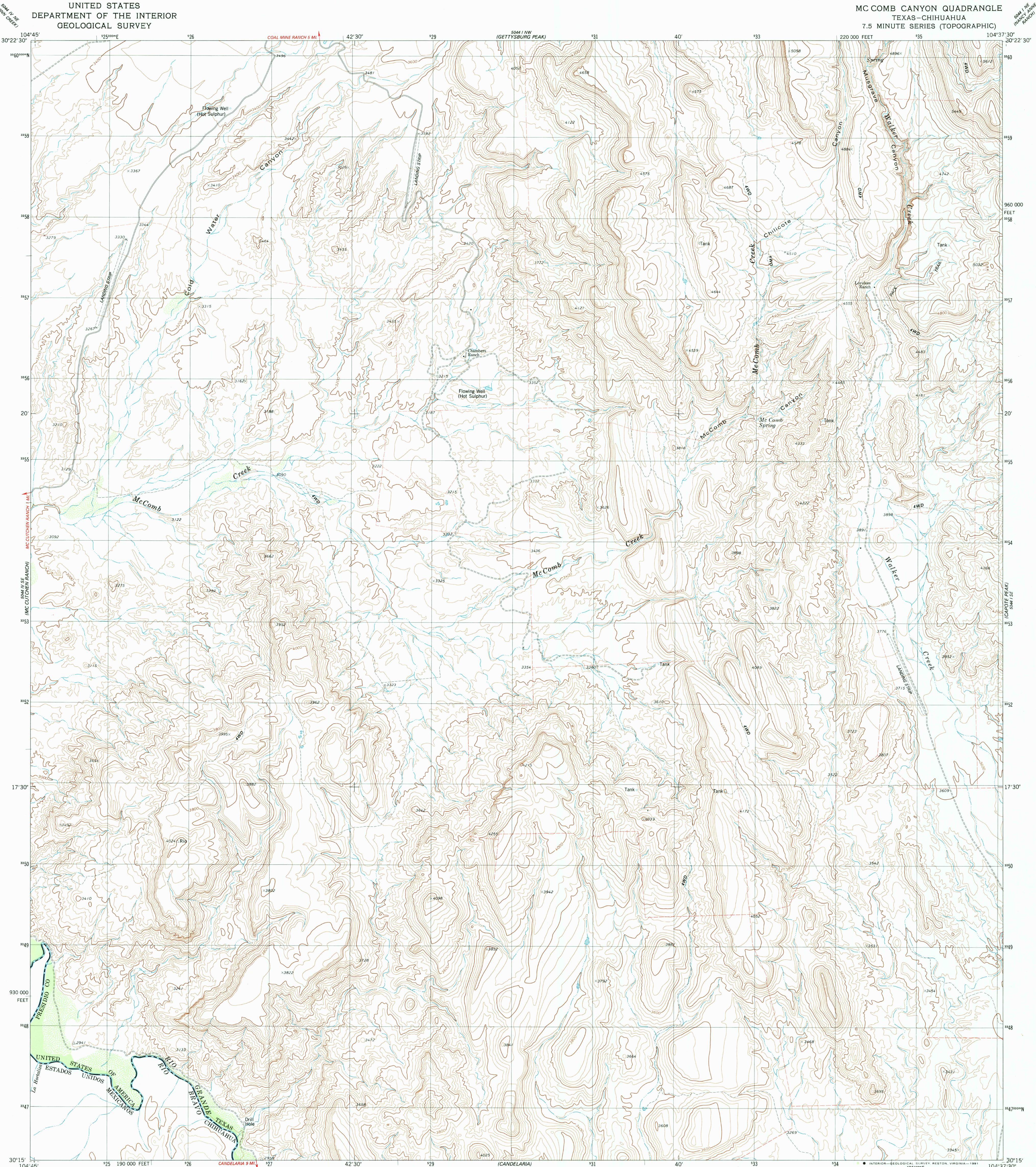
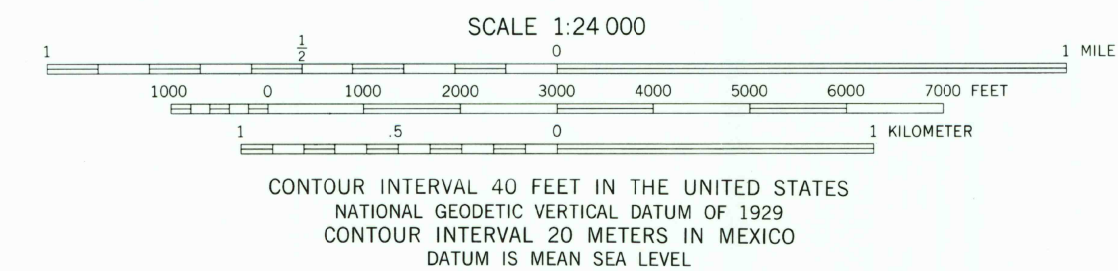
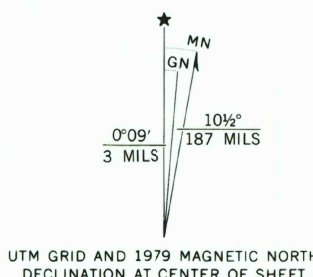


UNITED STATES  
DEPARTMENT OF THE INTERIOR  
GEOLOGICAL SURVEY

MC COMB CANYON QUADRANGLE  
TEXAS-CHIHUAHUA  
7.5 MINUTE SERIES (TOPOGRAPHIC)




Mapped, edited, and published by the U.S. Geological Survey  
Control by USGS, NOS/NOAA, International Boundary and Water Commission, and  
Dirección General de Estudios del Territorio Nacional (DETENAL)  
U.S. portion compiled by photogrammetric methods from aerial photographs  
taken 1972. Field checked 1974. Map edited 1979  
Mexico portion copied from DETENAL 1:500 000-scale maps,  
Planes H13B71, dated 1976  
Projection and 10,000-foot grid ticks: Texas coordinate  
system, south central zone (Lambert conformal conic)  
1000-meter Universal Transverse Mercator grid, zone 13  
1927 North American Datum  
The difference between 1927 North American Datum and North  
American Datum of 1983 (NAD 83) for 7.5 minute intersections is  
given in USGS Bulletin 1875. The NAD 83 is shown by dashed  
corner ticks  
The International Boundary has been established by the  
International Boundary and Water Commission in accordance  
with Treaty of November 23, 1970  
Fine red dashed lines indicate selected fence lines



THE U.S. PORTION OF THIS MAP COMPLIES WITH NATIONAL MAP ACCURACY STANDARDS  
FOR SALE BY U.S. GEOLOGICAL SURVEY, DENVER, COLORADO 80225, OR RESTON, VIRGINIA 22092  
AND BY CENTRO DE ASESORIA Y VENTA DE INFORMACIÓN ESTADÍSTICA Y CARTOGRÁFICA  
BALDERAS #71, MESSANINE, MEXICO 1, D.F.  
A FOLDER DESCRIBING U.S. TOPOGRAPHIC MAPS AND SYMBOLS IS AVAILABLE FROM USGS



QUADRANGLE LOCATION



MC COMB CANYON, TEX.-CHIH.  
30104-C6-TF-024

1979

DMA 5044 I SW-SERIES W882

3004-242