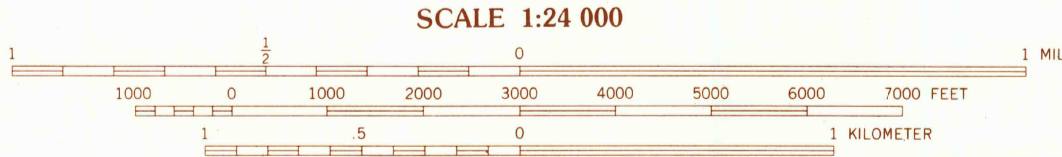
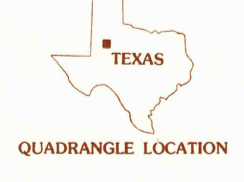


PRODUCED BY THE UNITED STATES GEOLOGICAL SURVEY  
CONTROL BY USGS, NOS/NOAA  
COMPILED FROM AERIAL PHOTOGRAPHS TAKEN 1977  
FIELD CHECKED 1980 MAP EDITED 1985  
PROJECTION LAMBERT CONFORMAL CONIC  
GRID 1000-METER UNIVERSAL TRANSVERSE MERCATOR ZONE 13  
10,000-FOOT STATE GRID TICKS TEXAS, NORTH CENTRAL ZONE  
UTM GRID DECLINATION 1927 NORTH AMERICAN DATUM  
1983 MAGNETIC NORTH DECLINATION 9° EAST  
VERTICAL DATUM NATIONAL GEODETIC VERTICAL DATUM OF 1929  
HORIZONTAL DATUM 1927 NORTH AMERICAN DATUM  
To place on the predicted North American Datum of 1983, move  
the projection lines as shown by dashed corner ticks  
(7 meters south and 41 meters east)  
There may be private inholdings within the boundaries of any  
Federal and State Reservations shown on this map

**PROVISIONAL MAP**  
Produced from original  
manuscript drawings. Infor-  
mation shown as of date of  
field check.



SCALE 1:24 000  
CONTOUR INTERVAL 5 FEET




**ROAD LEGEND**  
Improved Road  
Unimproved Road  
Trail  
Interstate Route U.S. Route State Route

QUADRANGLE LOCATION

1	2	3	1 Lockettville
4	5	6	2 Ropesville
6	7	8	3 Blauerville
			4 Sundown SE
			5 Meadow SE
			6 Brownfield West
			7 Brownfield East
			8 Round Lake

ADJOINING 7.5 QUADRANGLE NAMES  
3302-142



THIS MAP COMPLIES WITH NATIONAL MAP ACCURACY STANDARDS  
FOR SALE BY U.S. GEOLOGICAL SURVEY, DENVER, COLORADO 80225  
OR RESTON, VIRGINIA 22092

**MEADOW, TEXAS**  
PROVISIONAL EDITION 1985

31102-C2-TF-024