

Mapped, edited, and published by the Geological Survey

Control by USGS and NOS/NOAA

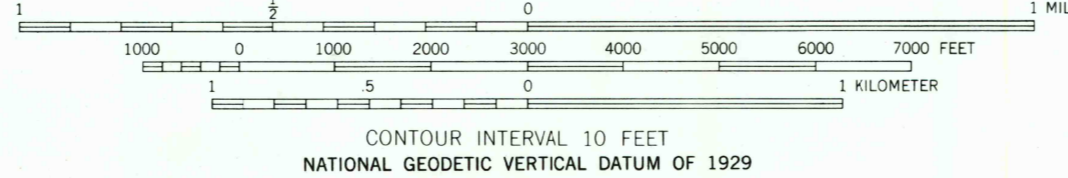
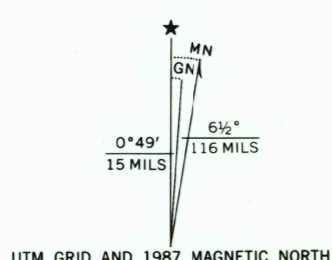
Topography by photogrammetric methods from aerial photographs taken 1962. Field checked 1963

Polygonic projection. 1927 North American Datum 10,000-foot grid based on Texas coordinate system, south central zone 1000-meter Universal Transverse Mercator grid ticks, zone 14, shown in blue

Fine red dashed lines indicate selected fence lines

To place on the predicted North American Datum 1983 move the projection lines 23 meters south and 26 meters east as shown by dashed corner ticks


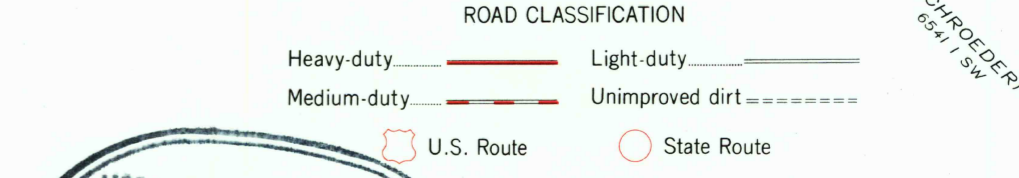
Revisions shown in purple and woodland compiled from aerial photographs taken 1981 and other source data. This information not field checked. Map edited 1987



THIS MAP COMPLIES WITH NATIONAL MAP ACCURACY STANDARDS FOR SALE BY U.S. GEOLOGICAL SURVEY DENVER, COLORADO 80225, OR RESTON, VIRGINIA 22092 A FOLDER DESCRIBING TOPOGRAPHIC MAPS AND SYMBOLS IS AVAILABLE ON REQUEST



QUADRANGLE LOCATION
2897-434



MEYERSVILLE, TEX.
28097-H3-TF-024

1963
PHOTOREVISED 1987
DMA 6541 IV NE-SERIES V882