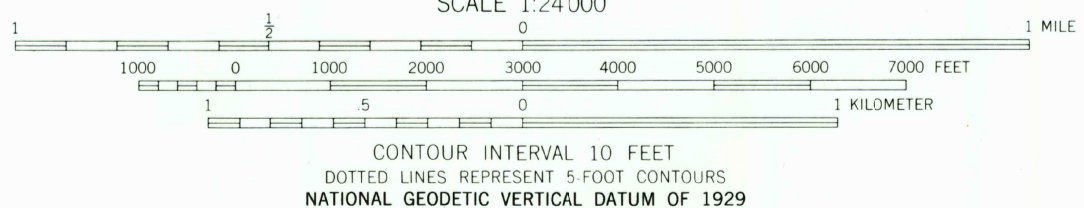
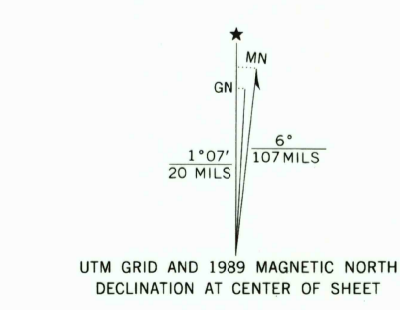


Mapped, edited, and published by the Geological Survey
Control by USGS and USC&GS

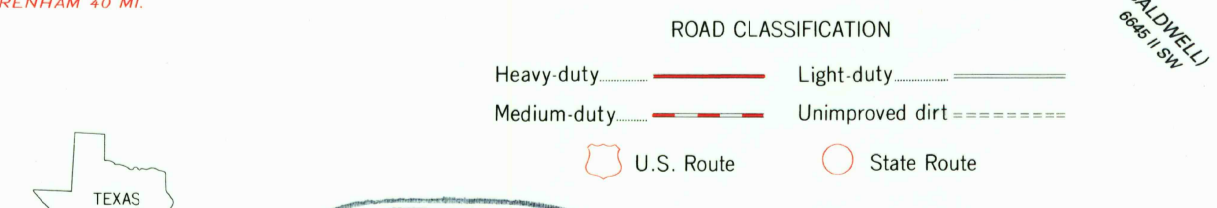
Topography by photogrammetric methods from aerial
photographs taken 1960. Field checked 1962.
Polyconic projection. 1927 North American datum
10,000-foot grid based on Texas coordinate system, central zone
1000-meter Universal Transverse Mercator grid ticks,
zone 14, shown in blue.
Fine red dashed lines indicate selected fence lines
Areas covered by dashed light blue pattern are subject
to controlled inundation

To place on the predicted North American Datum 1983
move the projection lines 17 meters south and
26 meters east as shown by dashed corner ticks




THIS MAP COMPLIES WITH NATIONAL MAP ACCURACY STANDARDS
FOR SALE BY U.S. GEOLOGICAL SURVEY, DENVER, COLORADO 80225 OR RESTON, VIRGINIA 22092
A FOLDER DESCRIBING TOPOGRAPHIC MAPS AND SYMBOLS IS AVAILABLE ON REQUEST

Revisions shown in purple and woodland
compiled from aerial photographs taken 1981
and other sources. This information not
field checked. Map edited 1989



QUADRANGLE LOCATION
3096-324



MILANO, TEX.
30096-F7-TF-024

1962
PHOTOREVISED 1989
DMA 6645 III NE-SERIES V882