

Mapped, edited, and published by the Geological Survey

Control by USGS and NOS/NOAA

Topography by photogrammetric methods from aerial photographs taken 1964. Field checked 1965.

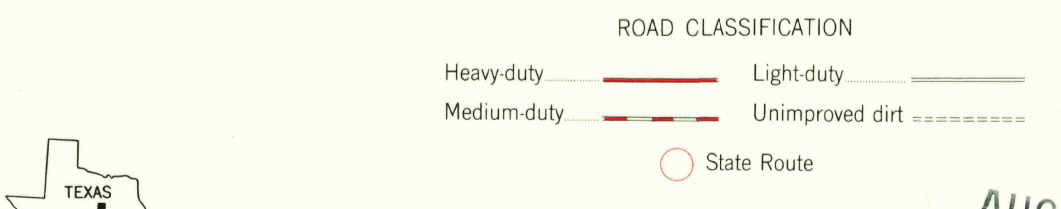
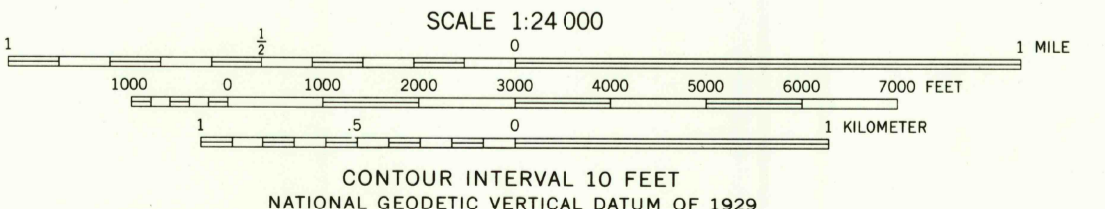
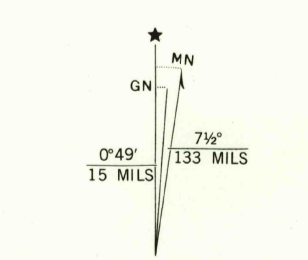
Polyconic projection. 1927 North American datum 10,000-foot grid based on Texas coordinate system, central zone

1000-meter Universal Transverse Mercator grid ticks, zone 14, shown in blue

Fine red dashed lines indicate selected fence lines

Areas covered by dashed light-blue pattern are subject to controlled inundation

Revisions shown in purple compiled from aerial photographs taken 1976. Map edited 1978. This information not field checked



THIS MAP COMPLIES WITH NATIONAL MAP ACCURACY STANDARDS  
FOR SALE BY U. S. GEOLOGICAL SURVEY, DENVER, COLORADO 80225, OR RESTON, VIRGINIA 22092  
A FOLDER DESCRIBING TOPOGRAPHIC MAPS AND SYMBOLS IS AVAILABLE ON REQUEST

3197-123

MOFFAT, TEX.  
N3107.5—W9722.5/7.5  
1965  
PHOTOREVISED 1978  
DMA 6546 III NW—SERIES V882

AUG 25 1982

1815

RETURN TO:  
USGS AND HISTORICAL MAP ARCHIVES