

(Burnett Bay)
DEPARTMENT OF THE INTERIOR
FRANKLIN K. LANE, SECRETARY
U. S. GEOLOGICAL SURVEY
GEORGE OTIS SMITH, DIRECTOR

TOPOGRAPHY

HARRIS COUNTY, TEXAS
W. H. WARD, COUNTY JUDGE
W. H. LLOYD, J. A. SMITH, W. H. KISER, D. BARKER
COUNTY COMMISSIONERS

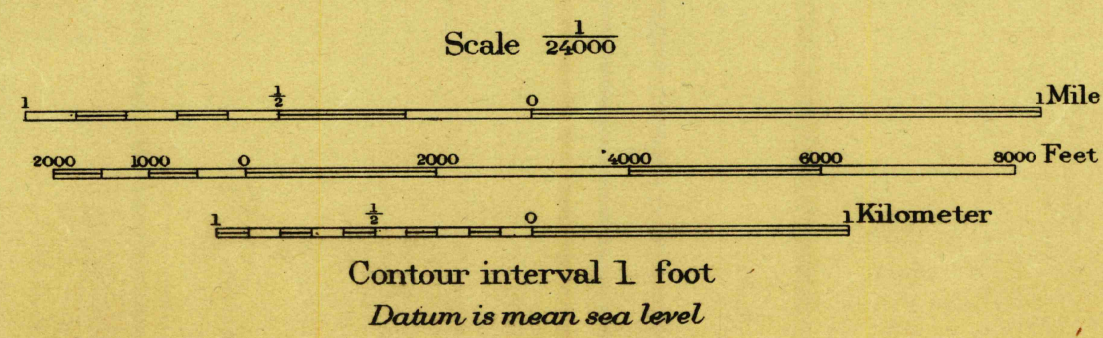
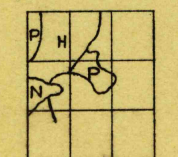
Advance sheet.
Subject to correction.

INSPECTED
TOPOGRAPHY.

TEXAS
(HARRIS COUNTY)
MORGAN POINT QUADRANGLE

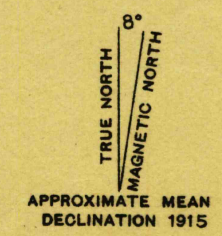


(Seabrook)
W. H. Herron Acting Chief Geographer
C. H. Birdseye Topographic Engineer in charge
Topography by S. T. Penick O. H. Nelson and C. C. Holder
Control by Corps of Engineers U. S. Army
E. L. McNair and D. S. Birkett
Surveyed in 1916



DECIMAL POINT IS LOCATION OF ELEVATION

USGS
Historical File
Topographic Division



Morgan Point, Texas
MAR 20 1917
1st Proof

SURVEYED IN COOPERATION WITH HARRIS COUNTY, TEXAS

MORGAN POINT
J.E.H.