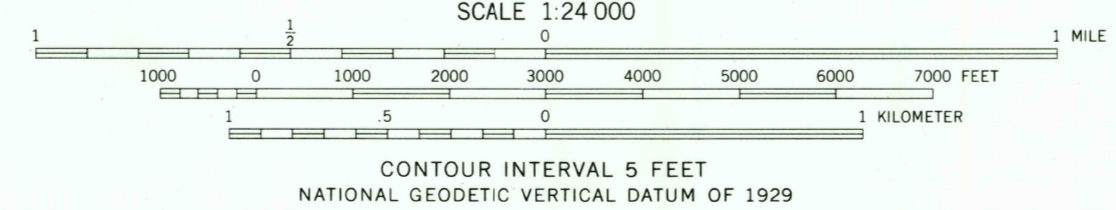
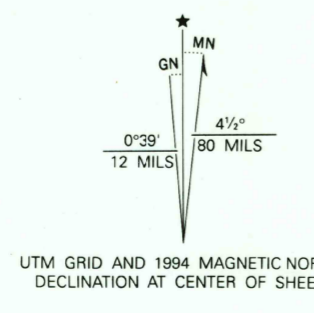


Produced by the United States Geological Survey
Control by USGS and NOS/NOAA
Planimetry compiled from aerial photographs taken 1960. Enlarged from 1:31 680 DMA map of Mud Bayou Quadrangle. Revised from aerial photographs taken 1987 and other sources. Field checked 1989. Map edited 1994.
North American Datum of 1927 (NAD 27). Projection and 10 000-foot ticks: Texas Coordinate System, south central zone (Lambert Conformal Conic).
Blue 1000-meter Universal Transverse Mercator ticks, zone 15 North American Datum of 1983 (NAD 83) is shown by dashed corner ticks. The values of the shift between NAD 27 and NAD 83 for 7.5-minute intersections are obtainable from National Geodetic Survey NADCON software.
There may be private inholdings within the boundaries of the National or State reservations shown on this map.
This map covers an active subsidence area. Evaluate relief and elevation information based on recent sources.




CONTOUR INTERVAL 5 FEET
NATIONAL GEODETIC VERTICAL DATUM OF 1929
SHORELINE SHOWN REPRESENTS THE APPROXIMATE LINE OF MEAN HIGH WATER
THE MEAN RANGE OF TIDE IS APPROXIMATELY 1 FOOT
THIS MAP COMPLIES WITH NATIONAL MAP ACCURACY STANDARDS
FOR SALE BY U. S. GEOLOGICAL SURVEY, DENVER, COLORADO 80225, OR RESTON, VIRGINIA 22092
A FOLDER DESCRIBING TOPOGRAPHIC MAPS AND SYMBOLS IS AVAILABLE ON REQUEST

ROAD CLASSIFICATION

| | |
|---------------------------------|---|
| Primary highway, hard surface | Light-duty road, hard or improved surface |
| Secondary highway, hard surface | Unimproved road |

Legend for road types:
Interstate Route (red circle with 'I')
U. S. Route (red circle with 'U.S.')
State Route (red circle with 'S')



MUD LAKE, TEX.
29094-E3-TF-024
1994
DMA 7143 III SE-SERIES V882

2994-421