

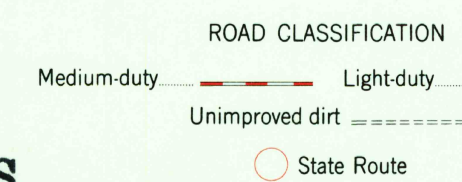
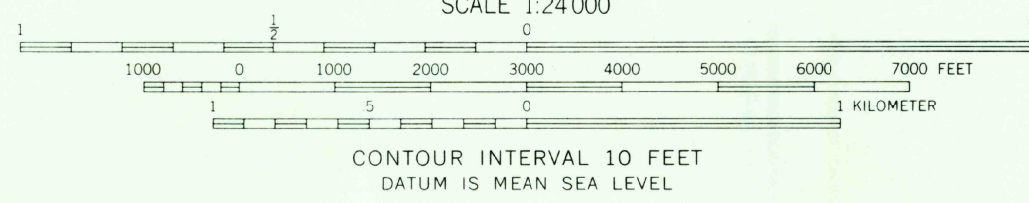
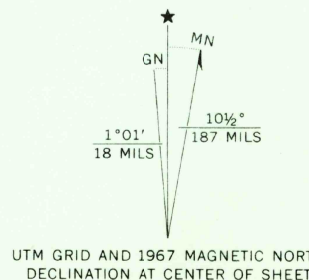
Mapped, edited, and published by the Geological Survey

Control by USGS and USC&GS

Topography by photogrammetric methods from aerial photographs taken 1955. Field checked 1967

Polyconic projection. 1927 North American datum. 10,000-foot grids based on Texas coordinate system, north central and north zones. 1000-meter Universal Transverse Mercator grid ticks, zone 14, shown in blue

Fine red dashed lines indicate selected fence lines



U.S.G.S.  
**FILE COPY**  
TOPOGRAPHIC DIVISION

NORTH WINDMILL, TEX.  
N3415—W10045/7.5

1967

AMS 5852 IV SE—SERIES V882

THIS MAP COMPLIES WITH NATIONAL MAP ACCURACY STANDARDS  
FOR SALE BY U.S. GEOLOGICAL SURVEY, DENVER, COLORADO 80225, OR WASHINGTON, D. C. 20242  
A FOLDER DESCRIBING TOPOGRAPHIC MAPS AND SYMBOLS IS AVAILABLE ON REQUEST

RETURN TO:  
USGS AND HISTORICAL MAP ARCHIVES

2490  
OCT 8 1969