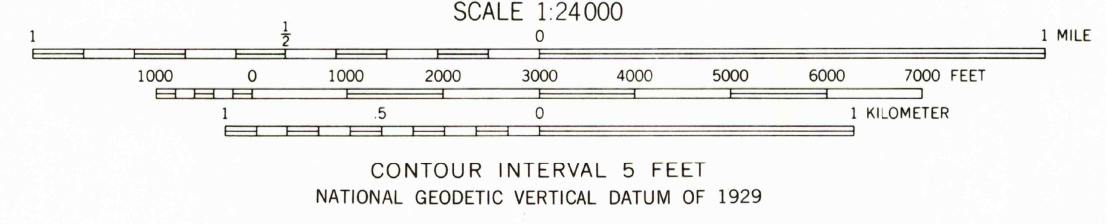
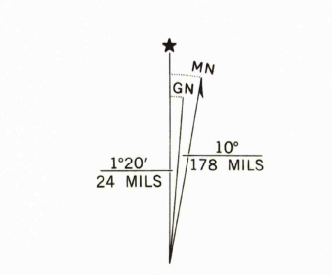


UNITED STATES
DEPARTMENT OF THE INTERIOR
GEOLOGICAL SURVEY

NORTH OF TOKIO QUADRANGLE
TEXAS
7.5 MINUTE SERIES (TOPOGRAPHIC)
(FORMERLY PLAINS 1 SE)




Produced by the United States Geological Survey in cooperation with Texas Water Development Board
Control by USGS and NOS/NOAA
Compiled from aerial photographs taken 1967. Field checked 1969
North American Datum of 1927 (NAD 27). Projection and 10000-foot ticks. Texas Coordinate System, north central zone (Lambert Conformal Conic)
Blue 1000-meter Universal Transverse Mercator ticks, zone 13
North American Datum of 1983 (NAD 83) is shown by dashed corner ticks. The values of the shift between NAD 27 and NAD 83 for 7.5-minute intersections are obtainable from National Geodetic Survey NADCON software.
Fine red dashed lines indicate selected fence lines



THIS MAP COMPLIES WITH NATIONAL MAP ACCURACY STANDARDS
FOR SALE BY U. S. GEOLOGICAL SURVEY, DENVER, COLORADO 80225, OR RESTON, VIRGINIA 22092
A FOLDER DESCRIBING TOPOGRAPHIC MAPS AND SYMBOLS IS AVAILABLE ON REQUEST



QUADRANGLE LOCATION



3302-241

ROAD CLASSIFICATION
Secondary highway, all weather, Light-duty road, all weather, hard surface, improved surface
Unimproved road, fair or dry weather
State Route

NORTH OF TOKIO, TX
(FORMERLY PLAINS 1 SE)
33102-C5-TF-024

1969
PHOTOREVISED 1981
DMA 5450 1 SE-SERIES V882