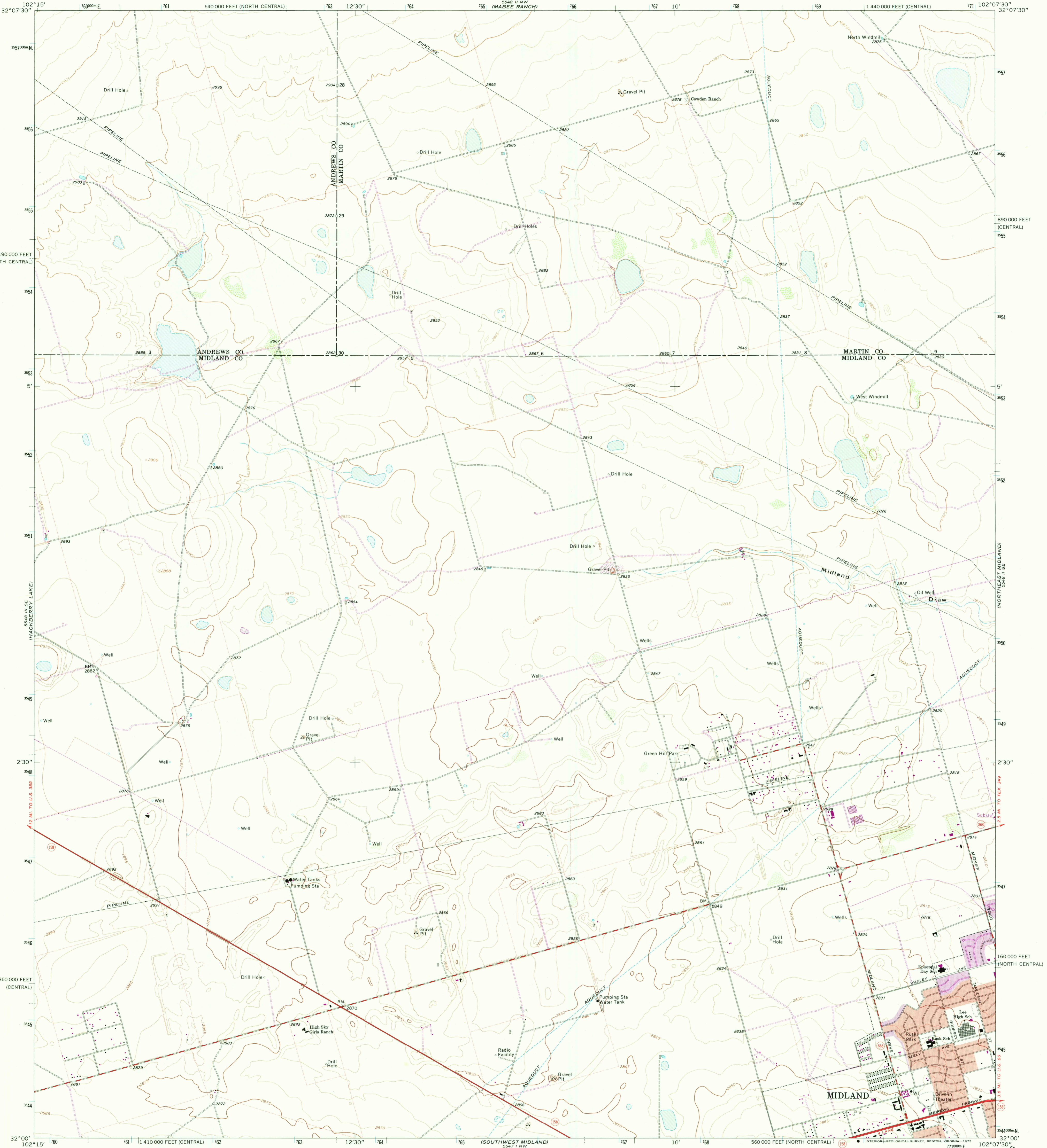


5548 II SW (GARDNER LAKE)

UNITED STATES
DEPARTMENT OF THE INTERIOR
GEOLOGICAL SURVEY

NORTHWEST MIDLAND QUADRANGLE
TEXAS
7.5 MINUTE SERIES (TOPOGRAPHIC)

5548 II NW (NORTH CURTIS RANCH)



Mapped, edited, and published by the Geological Survey

Control by USGS and NOS/NOAA

Topography by photogrammetric methods from aerial photographs taken 1965. Field checked 1966

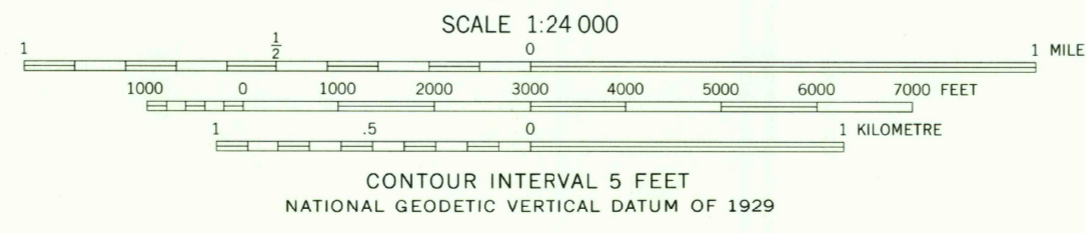
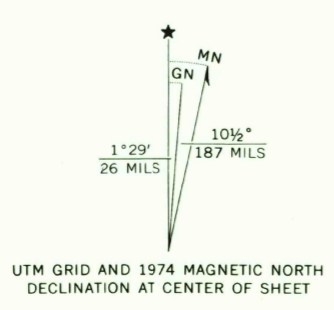
Polyconic projection. 1927 North American datum
10,000-foot grids based on Texas coordinate system,
central and north central zones
1000-metre Universal Transverse Mercator grid ticks,
zone 13, shown in blue

Red tint indicates areas in which only landmark buildings are shown

Fine red dashed lines indicate selected fence lines

Revisions shown in purple compiled from aerial photographs taken 1974. This information not field checked

Purple tint indicates extension of urban areas



ROAD CLASSIFICATION

Primary highway, hard surface	Light duty road, hard or improved surface
Secondary highway, hard surface	Unimproved road
Interstate Route	U. S. Route
	State Route

THIS MAP COMPLIES WITH NATIONAL MAP ACCURACY STANDARDS
FOR SALE BY U. S. GEOLOGICAL SURVEY, DENVER, COLORADO 80225, OR RESTON, VIRGINIA 22092
A FOLDER DESCRIBING TOPOGRAPHIC MAPS AND SYMBOLS IS AVAILABLE ON REQUEST

USGS
HISTORICAL FILE
TOPOGRAPHIC DIVISION

NORTHWEST MIDLAND, TEX.
N3200-W10207.5/7.5
1966
PHOTOREVISED 1974
AMS 5548 II SW-SERIES V882

JUN 13 1975

3600