


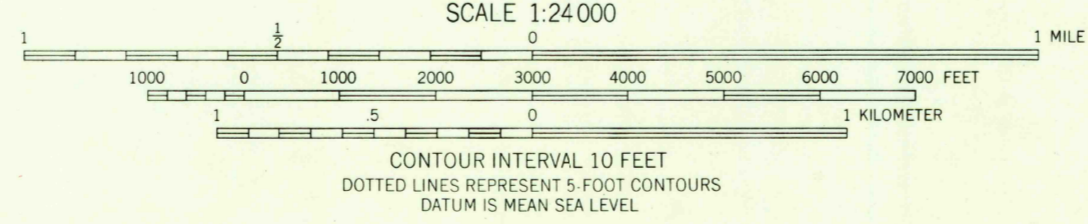
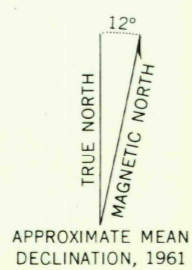
Mapped, edited, and published by the Geological Survey

Control by USGS and USC&GS

Topography by photogrammetric methods from aerial photographs taken 1958. Field checked 1961.

Polyconic projection. 1927 North American datum. 10,000-foot grid based on Texas coordinate system, central zone. 1000-meter Universal Transverse Mercator grid ticks, zone 13, shown in blue.

Fine red dashed lines indicate selected fence and field lines where generally visible on aerial photographs. This information is unchecked.



U.S.G.S.
FILE COPY
TOPOGRAPHIC DIVISION

ORLA SE, TEX.
SE/4 ORLA 15 QUADRANGLE
N3145-W10345/7.5

1961

JUL 11 1963
2185

THIS MAP COMPLIES WITH NATIONAL MAP ACCURACY STANDARDS
FOR SALE BY U.S. GEOLOGICAL SURVEY, DENVER 25, COLORADO OR WASHINGTON 25, D.C.
A FOLDER DESCRIBING TOPOGRAPHIC MAPS AND SYMBOLS IS AVAILABLE ON REQUEST