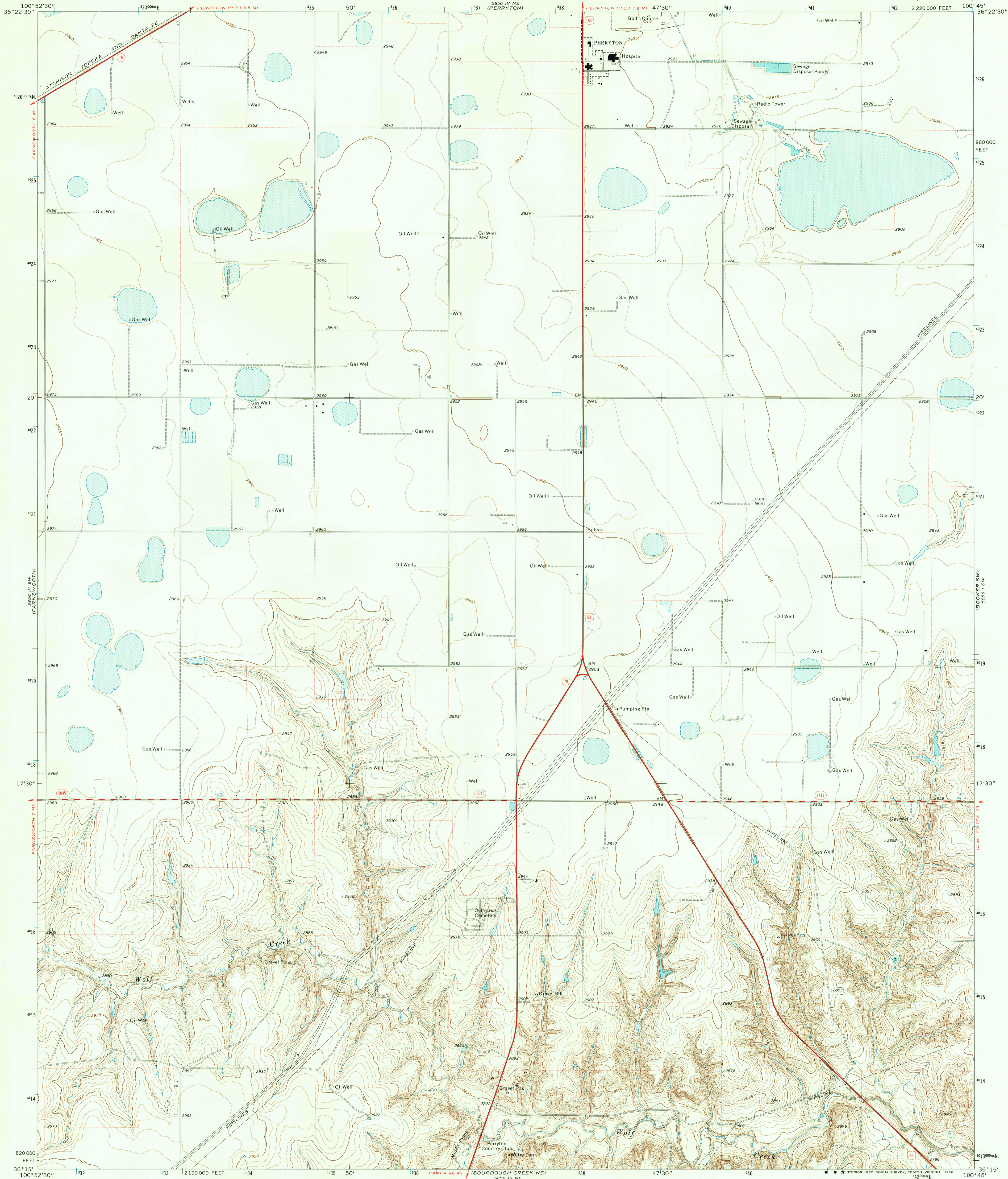
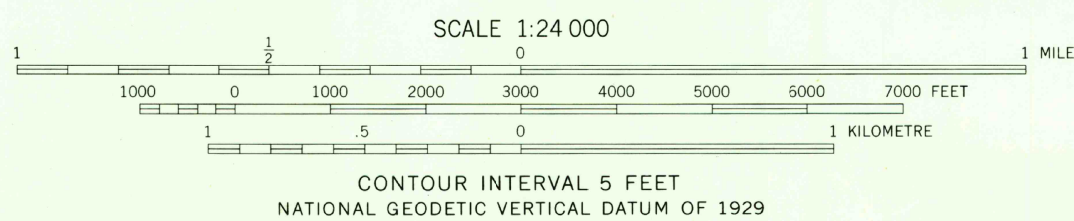
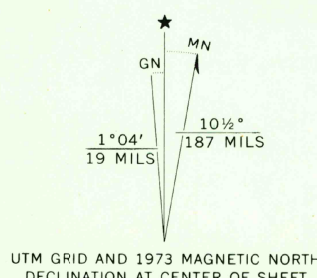


UNITED STATES
DEPARTMENT OF THE INTERIOR
GEOLOGICAL SURVEY

PERRYTON SE QUADRANGLE
TEXAS—OCHILTREE CO.
7.5 MINUTE SERIES (TOPOGRAPHIC)



Mapped, edited, and published by the Geological Survey
Control by USGS and NOS/NOAA
Topography by photogrammetric methods from aerial
photographs taken 1972. Field checked 1973
Projection and 10,000-foot grid ticks: Texas
coordinate system, north zone (Lambert conformal conic)
1000-metre Universal Transverse Mercator grid ticks,
zone 14, shown in blue. 1927 North American datum
Fine red dashed lines indicate selected fence lines



ROAD CLASSIFICATION
Primary highway,
hard surface ——— Light-duty road, hard or
improved surface ———
Secondary highway,
hard surface ——— Unimproved road ———
○ Interstate Route ○ U. S. Route ○ State Route

USGS
HISTORICAL FILE
TOPOGRAPHIC DIVISION

PERRYTON SE, TEX.
N3615—W10045/7.5
1973
AMS 5856 IV SE—SERIES V882

MAR 0 5 1976