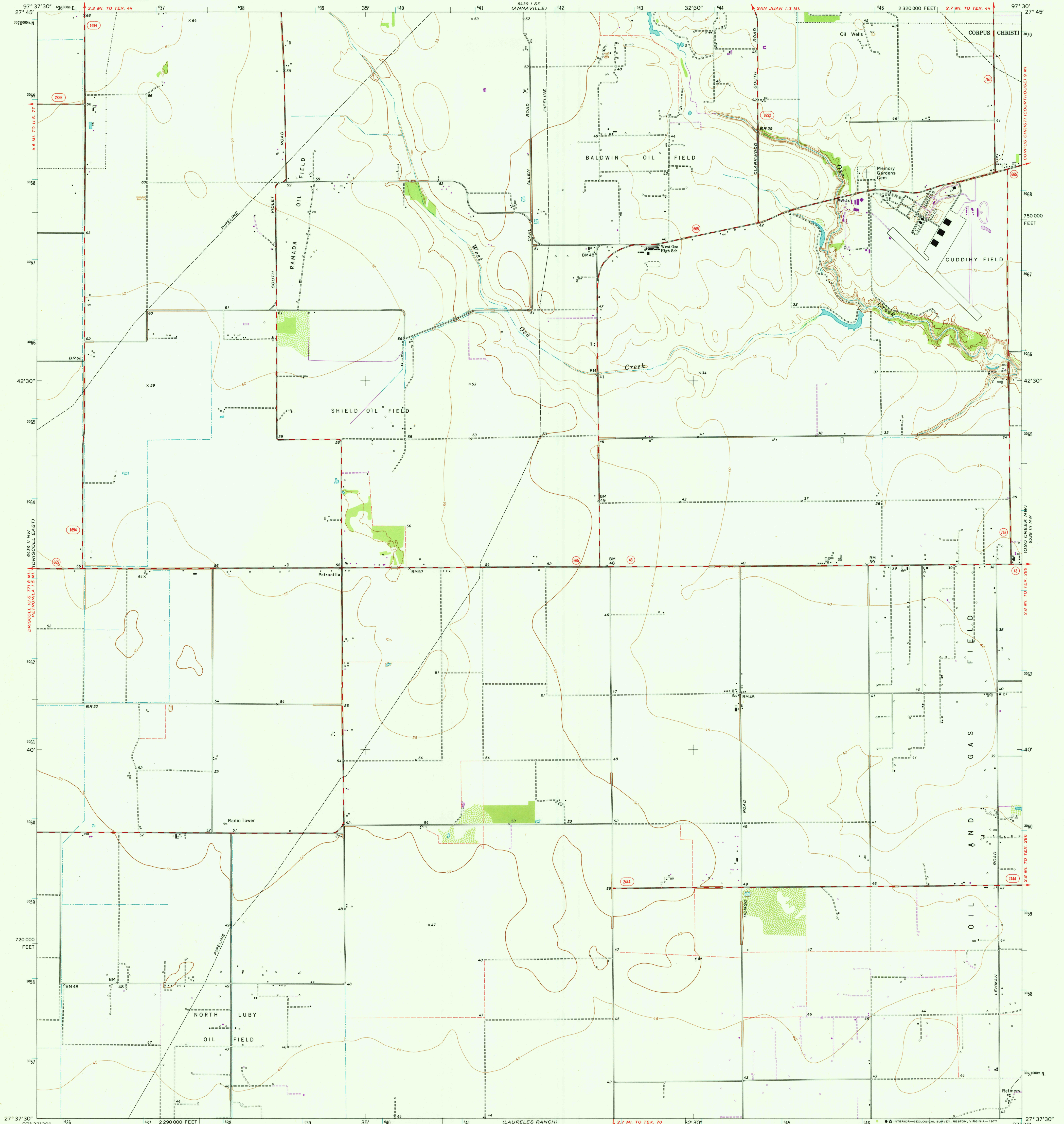
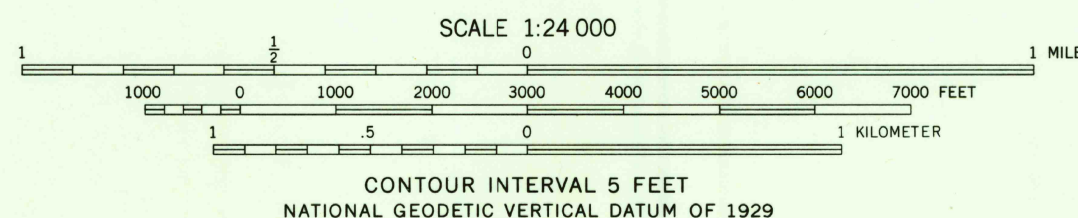
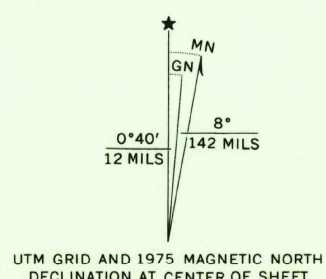


UNITED STATES  
DEPARTMENT OF THE INTERIOR  
GEOLOGICAL SURVEY

PETRONILA NE QUADRANGLE  
TEXAS—NUECES CO.  
7.5 MINUTE SERIES (TOPOGRAPHIC)  
NE 1/4 PETRONILA 15' QUADRANGLE



Mapped, edited, and published by the Geological Survey  
Control by USGS and NOS/NOAA  
Topography by photogrammetric methods from aerial  
photographs taken 1968. Field checked 1969.  
Polyconic projection. 1927 North American datum  
10,000-foot grid based on Texas coordinate system,  
south zone  
1000-meter Universal Transverse Mercator grid ticks,  
zone 14, shown in blue  
Fine red dashed lines indicate selected fence lines  
Revisions shown in purple compiled from aerial photographs  
taken 1975. This information not field checked



THIS MAP COMPLIES WITH NATIONAL MAP ACCURACY STANDARDS  
FOR SALE BY U.S. GEOLOGICAL SURVEY, DENVER, COLORADO 80225, OR RESTON, VIRGINIA 22092  
A FOLDER DESCRIBING TOPOGRAPHIC MAPS AND SYMBOLS IS AVAILABLE ON REQUEST



ROAD CLASSIFICATION  
Secondary highway, all weather, Light-duty road, all weather,  
hard surface, improved surface  
Unimproved road, fair or dry  
weather  
State Route

PETRONILA NE, TEX. 2795  
NE 1/4 PETRONILA 15' QUADRANGLE  
N 2737.5—W 9730.7.5  
AUG 15 1977

1969  
PHOTOREVISED 1975  
AMS 6439 II NE—SERIES V882