

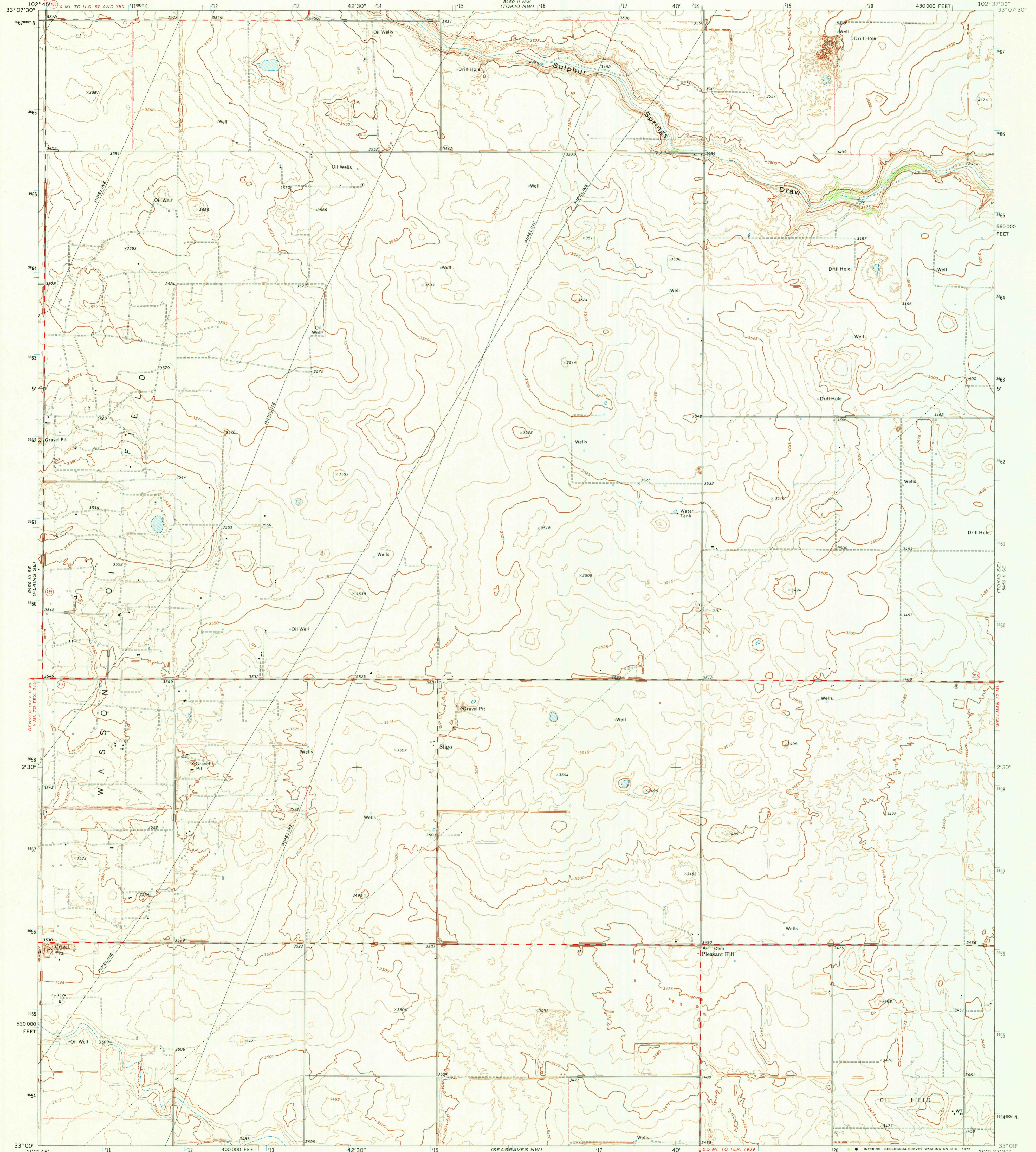
45° 15' N  
PLAINS

UNITED STATES  
DEPARTMENT OF THE INTERIOR  
GEOLOGICAL SURVEY

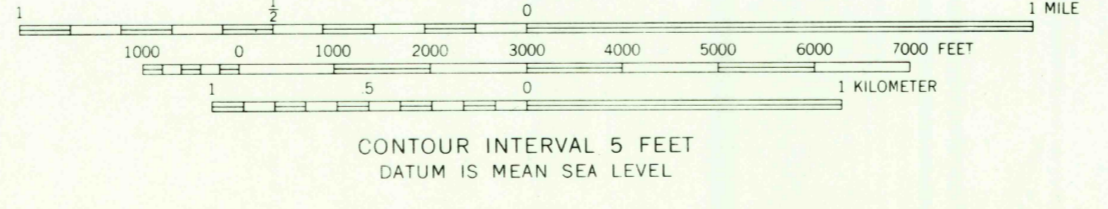
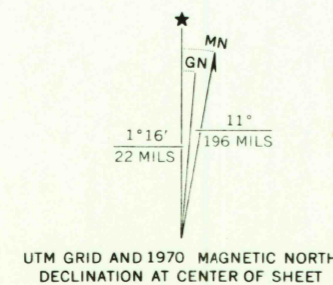
STATE OF TEXAS  
TEXAS WATER DEVELOPMENT BOARD

PLEASANT HILL QUADRANGLE  
TEXAS—YOAKUM CO.  
7.5 MINUTE SERIES (TOPOGRAPHIC)

45° 15' N  
PLAINS



Mapped, edited, and published by the Geological Survey  
Control by USGS and USC&GS  
Topography by photogrammetric methods from aerial  
photographs taken 1969. Field checked 1970  
Projection and 10,000-foot grid ticks: Texas  
coordinate system, north central zone (Lambert conformal conic)  
1000-meter Universal Transverse Mercator grid ticks,  
zone 13, shown in blue. 1927 North American datum  
Fine red dashed lines indicate selected fence lines



ROAD CLASSIFICATION

Primary highway, hard surface ——— Light-duty road, hard or improved surface ———  
Secondary highway, hard surface ——— Unimproved road ———

○ Interstate Route ○ U. S. Route ○ State Route

THIS MAP COMPLIES WITH NATIONAL MAP ACCURACY STANDARDS  
FOR SALE BY U. S. GEOLOGICAL SURVEY, DENVER, COLORADO 80225, OR WASHINGTON, D. C. 20242  
A FOLDER DESCRIBING TOPOGRAPHIC MAPS AND SYMBOLS IS AVAILABLE ON REQUEST

JUL 19 1973  
PLEASANT HILL, TEX.  
N3300—W10237.5/7.5  
1970  
AMS 5450 II SW—SERIES V882

USGS  
Historical Files  
Topographic Division

184  
3325