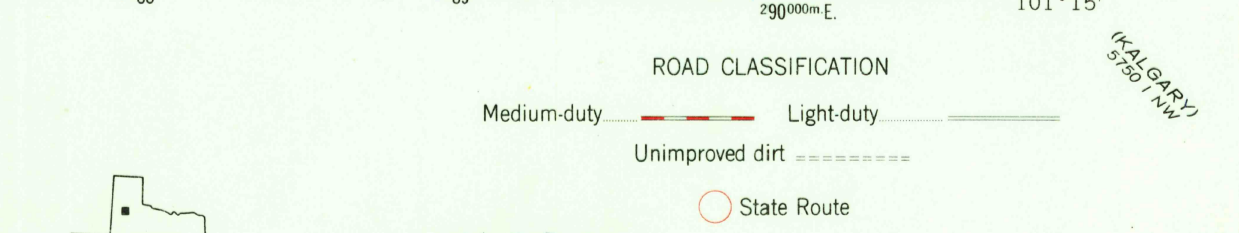
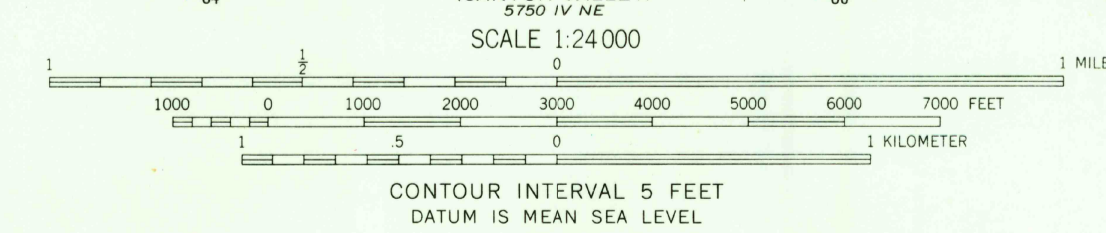
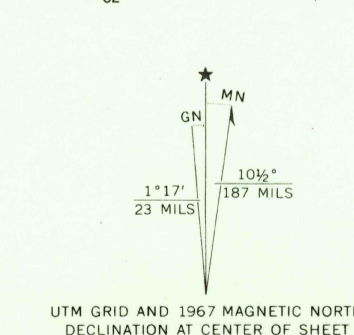


Mapped, edited, and published by the Geological Survey
 Control by USGS and USC&GS
 Topography by photogrammetric methods from aerial photographs taken 1965 and planetable surveys 1967
 Polyconic projection. 1927 North American datum
 10,000-foot grid based on Texas coordinate system, north central zone
 1000-meter Universal Transverse Mercator grid ticks, zone 14, shown in blue
 Fine red dashed lines indicate selected fence lines



U.S.G.S. FILE COPY TOPOGRAPHIC DIVISION

RALLS SE, TEX. N3330-W10115/7.5 1967

THIS MAP COMPLIES WITH NATIONAL MAP ACCURACY STANDARDS FOR SALE BY U.S. GEOLOGICAL SURVEY, DENVER, COLORADO 80225, OR WASHINGTON, D.C. 20242 A FOLDER DESCRIBING TOPOGRAPHIC MAPS AND SYMBOLS IS AVAILABLE ON REQUEST