

Mapped, edited, and published by the Geological Survey

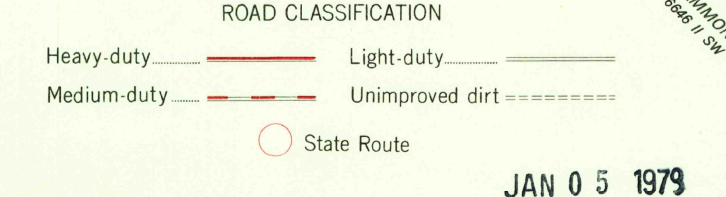
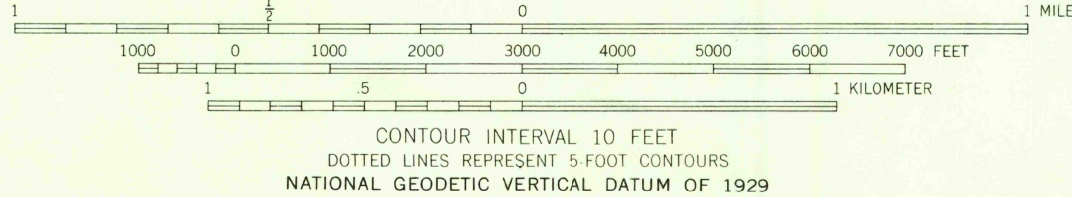
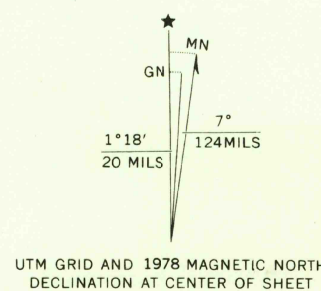
Control by USGS and USC&GS

Topography by photogrammetric methods from aerial photographs taken 1958. Field checked 1962

Polyconic projection. 1927 North American datum. 10,000-foot grid based on Texas coordinate system, central zone. 1000-meter Universal Transverse Mercator grid ticks, zone 14, shown in blue.

Fine red dashed lines indicate selected fence lines.

Revisions shown in purple compiled from aerial photographs taken 1976. This information not field checked. Map edited 1978.



JAN 05 1979

USGS  
Historical File  
Topographic Division

REAGAN, TEX.  
N3107.5-W9645/7.5  
1962  
PHOTOREVISED 1978  
AMS 6646 111 NE-SERIES V882

THIS MAP COMPLIES WITH NATIONAL MAP ACCURACY STANDARDS  
FOR SALE BY U.S. GEOLOGICAL SURVEY, DENVER, COLORADO 80225, OR RESTON, VIRGINIA 22092  
A FOLDER DESCRIBING TOPOGRAPHIC MAPS AND SYMBOLS IS AVAILABLE ON REQUEST

3196-224