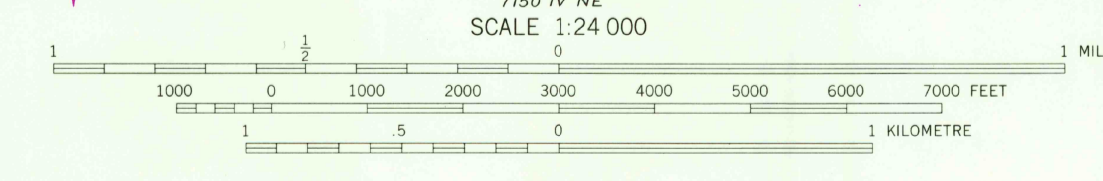
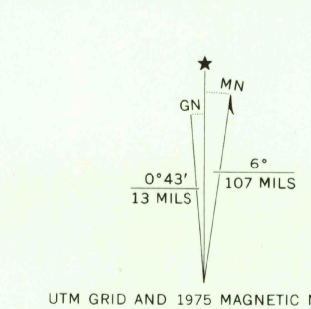
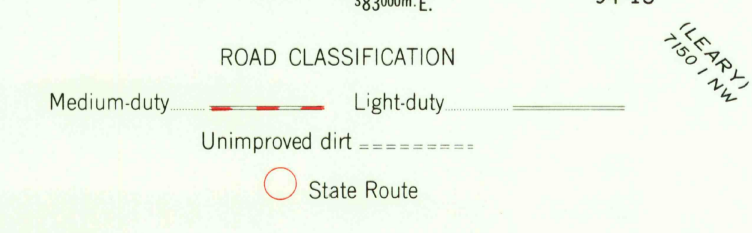


Mapped, edited, and published by the Geological Survey  
Control by USGS, USC&GS, and USCE  
Culture and drainage in part compiled from  
aerial photographs taken 1948  
Topography by plane-table methods 1950  
Polyconic projection. 1927 North American datum  
10,000-foot grids based on Texas coordinate system,  
north central zone, and Arkansas coordinate system,  
south zone  
1000-metre Universal Transverse Mercator grid ticks,  
zone 15, shown in blue  
Revisions shown in purple compiled from aerial photographs  
taken 1970 and 1975. This information not field checked



CONTOUR INTERVAL 10 FEET  
DOTTED LINES REPRESENT 5-FOOT CONTOURS  
NATIONAL GEODETIC VERTICAL DATUM OF 1929

THIS MAP COMPLIES WITH NATIONAL MAP ACCURACY STANDARDS  
FOR SALE BY U. S. GEOLOGICAL SURVEY, DENVER, COLORADO 80225, OR RESTON, VIRGINIA 22092  
AND ARKANSAS GEOLOGICAL COMMISSION, LITTLE ROCK, ARKANSAS 72204  
A FOLDER DESCRIBING TOPOGRAPHIC MAPS AND SYMBOLS IS AVAILABLE ON REQUEST



USGS  
Historical File  
Topographic Division

REDBANK, TEX.-ARK. AUG 24 1976  
N3330-W9415/7.5

1950  
PHOTOREVISED 1970 AND 1975  
AMS 7151 III SE-SERIES V884