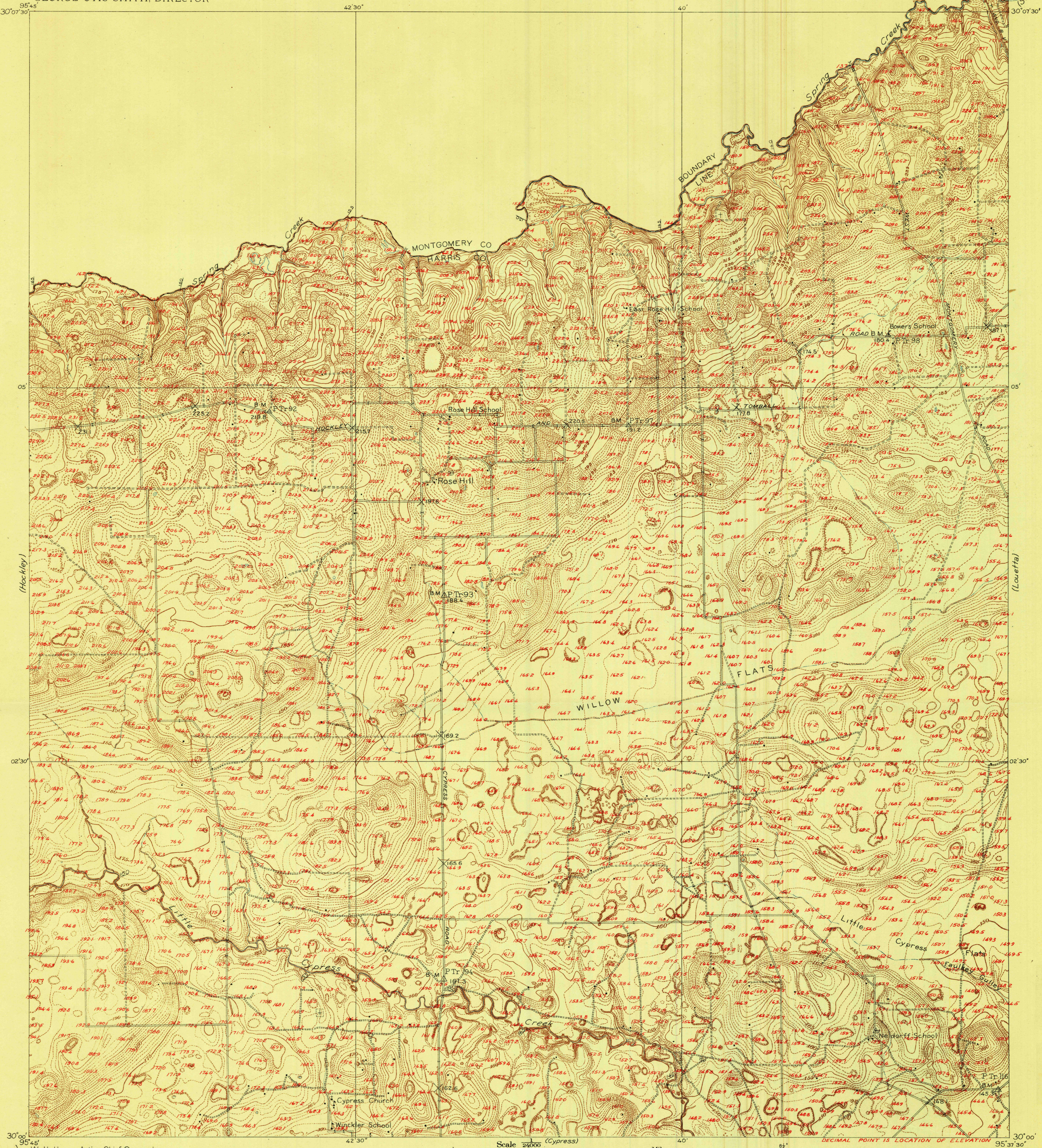


DEPARTMENT OF THE INTERIOR  
FRANKLIN K. LANE, SECRETARY  
U. S. GEOLOGICAL SURVEY  
GEORGE OTIS SMITH, DIRECTOR


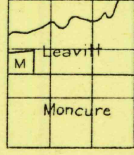
TOPOGRAPHY  
HARRIS COUNTY, TEXAS  
W. H. WARD, COUNTY JUDGE  
W. H. LLOYD, J. A. SMITH, W. H. KISER, D. BARKER  
COUNTY COMMISSIONERS

TEXAS  
HARRIS COUNTY,  
ROSE HILL QUADRANGLE

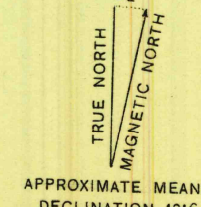
Advance sheet.  
Subject to correction.



W. H. Herron, Acting Chief Geographer  
C. H. Birdseye, Topographic Engineer in charge  
Topography by T. H. Moncre J. B. Leavitt and R. R. Monbeck  
Control by E. L. McNair and R. R. Monbeck  
Surveyed in 1916  
SURVEYED IN COOPERATION WITH HARRIS COUNTY TEXAS



Contour interval 1 foot  
Datum is mean sea level



APPROXIMATE MEAN  
DECLINATION 1916

ROSE HILL, TEX.

USGS  
Historical File  
Topographic Division