

Mapped, edited, and published by the Geological Survey

Control by USGS and NOS/NOAA

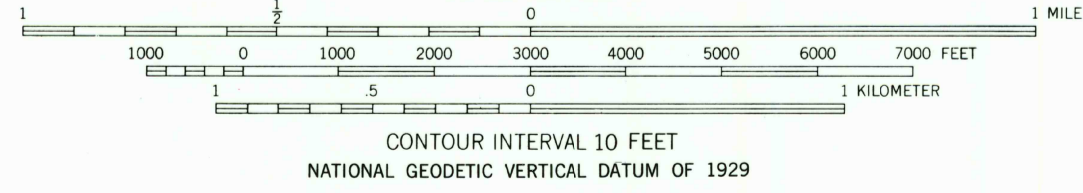
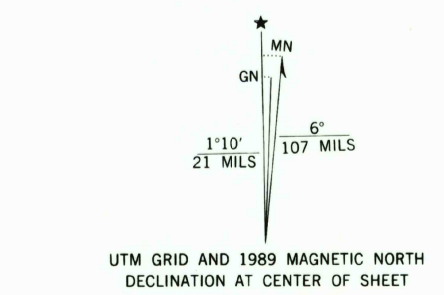
Topography by photogrammetric methods from aerial photographs taken 1956. Field checked 1958

Polyconic projection. 1927 North American Datum 10,000-foot grid ticks based on Texas coordinate system, south central and central zones


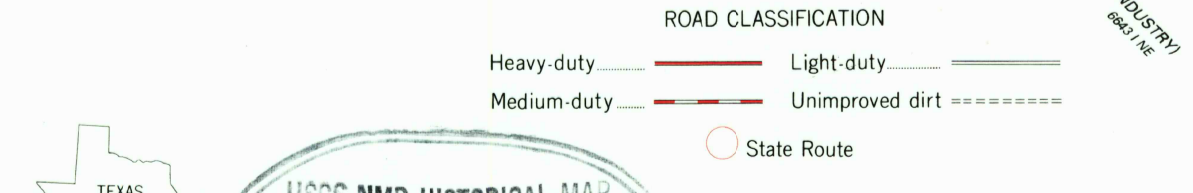
1000-meter Universal Transverse Mercator grid ticks, zone 14, shown in blue

To place on the predicted North American Datum 1983 move the projection lines 19 meters south and 25 meters east as shown by dashed corner ticks

Areas covered by dashed light-blue pattern are subject to controlled inundation



THIS MAP COMPLIES WITH NATIONAL MAP ACCURACY STANDARDS FOR SALE BY U.S. GEOLOGICAL SURVEY DENVER, COLORADO 80225 OR RESTON, VIRGINIA 22092 A FOLDER DESCRIBING TOPOGRAPHIC MAPS AND SYMBOLS IS AVAILABLE ON REQUEST



ROUND TOP, TEX.  
30096-A6-TF-024

1958  
PHOTOREVISED 1989  
DMA 6644 II SW - SERIES V882

3096-212