

Produced by the United States Geological Survey 1984
 Revision within and adjacent to National Forest System lands
 by USDA Forest Service 2003

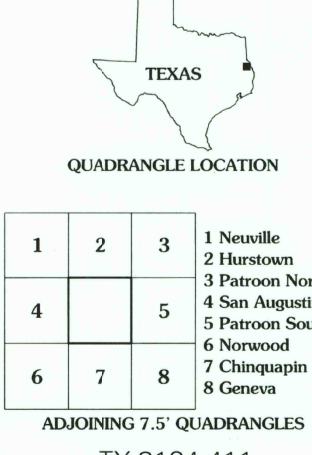
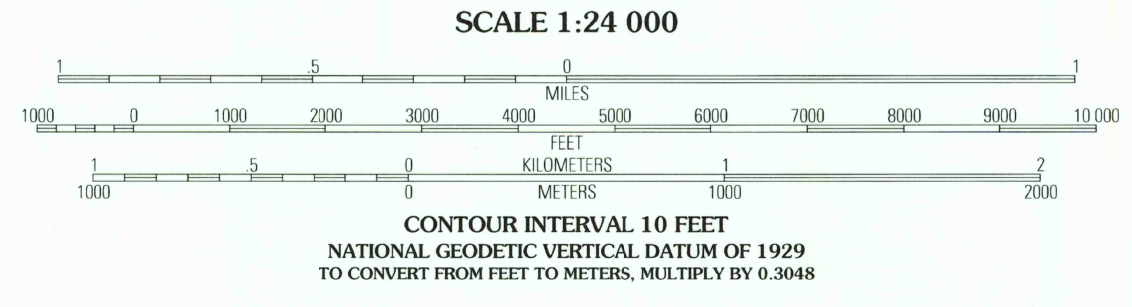
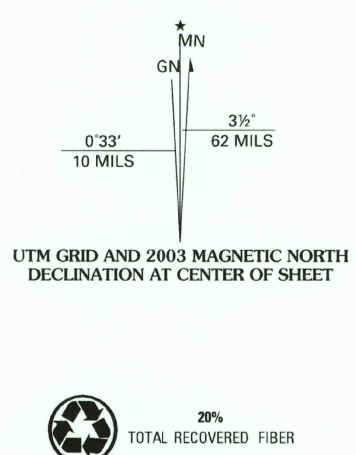
Topography compiled 1978. Planimetry derived from imagery taken 1995
 and other sources. Public Land Survey System and survey control current
 as of 2001. Boundaries current as of 2001.

North American Datum of 1927 (NAD 27). Projection and 10 000-foot ticks:
 Texas coordinate system, central zone (Lambert conformal conic)
 Blue 1000-meter Universal Transverse Mercator ticks, zone 15

North American Datum of 1983 (NAD 83) is shown by dashed corner ticks
 The values of the shift between NAD 27 and NAD 83 for 7.5-minute
 intersections are obtainable from National Geodetic Survey NADCON software

Non-National Forest System lands within the National Forest
 Inholdings may exist in other National or State reservations

This map is not a legal land title or ownership document. Public lands are
 subject to change and leasing, and may have access restrictions; check
 with local offices. Obtain permission before entering private lands



HIGHWAYS AND ROADS

Interstate		Primary highway	
U.S.		Secondary highway	
State		Light-duty road	
County		Composition: Unspecified	
National Forest, suitable for passenger cars		Paved	
National Forest, suitable for high clearance vehicles		Gravel	
National Forest Trail		Dirt	
		Unimproved; 4 wheel drive	
		Trail	
		Gate; Barrier	

SAN AUGUSTINE EAST, TX

NOV 16 2004

31094-E1-TF-024
 NMA 7147 II SE-SERIES V882

USGS Library
 Reston, VA
 Topo Archive

ISBN 0-607-44267-7
 9 780607 442677

3 1818 00422897 7