

Mapped, edited, and published by the Geological Survey

Control by USGS and NOS/NOAA

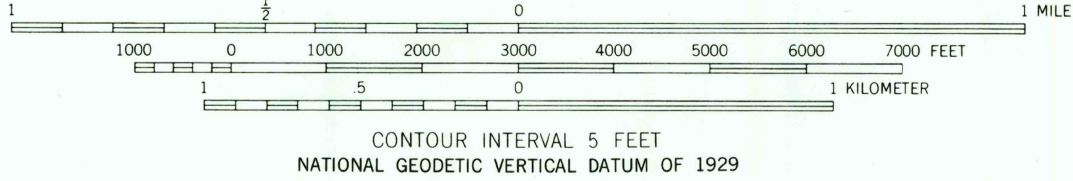
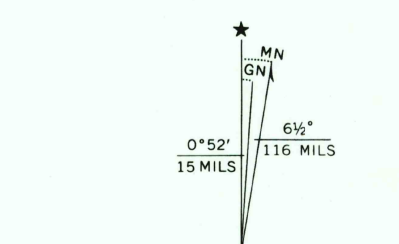
Topography by photogrammetric methods from aerial photographs taken 1962. Field checked 1964

Polyconic projection 1927 North American Datum
10,000-foot grid based on Texas coordinate system, south central zone
1000-meter Universal Transverse Mercator grid ticks, zone 14, shown in blue


Fine red dashed lines indicate selected fence lines

To place on the predicted North American Datum 1983
move the projection lines 23 meters south and
26 meters east as shown by dashed corner ticks

Revisions shown in purple and woodland compiled from
aerial photographs taken 1981 and other source data
This information not field checked. Map edited 1987



QUADRANGLE LOCATION



THIS MAP COMPLIES WITH NATIONAL MAP ACCURACY STANDARDS
FOR SALE BY U. S. GEOLOGICAL SURVEY, DENVER, COLORADO 80225, OR RESTON, VIRGINIA 22092
A FOLDER DESCRIBING TOPOGRAPHIC MAPS AND SYMBOLS IS AVAILABLE ON REQUEST

2897-442

SCHROEDER, TEX.
28097-G2-TF-024
1964
PHOTOREVISED 1987
DMA 6541 1 SW-SERIES V882